

Lake St and Mannheim Rd

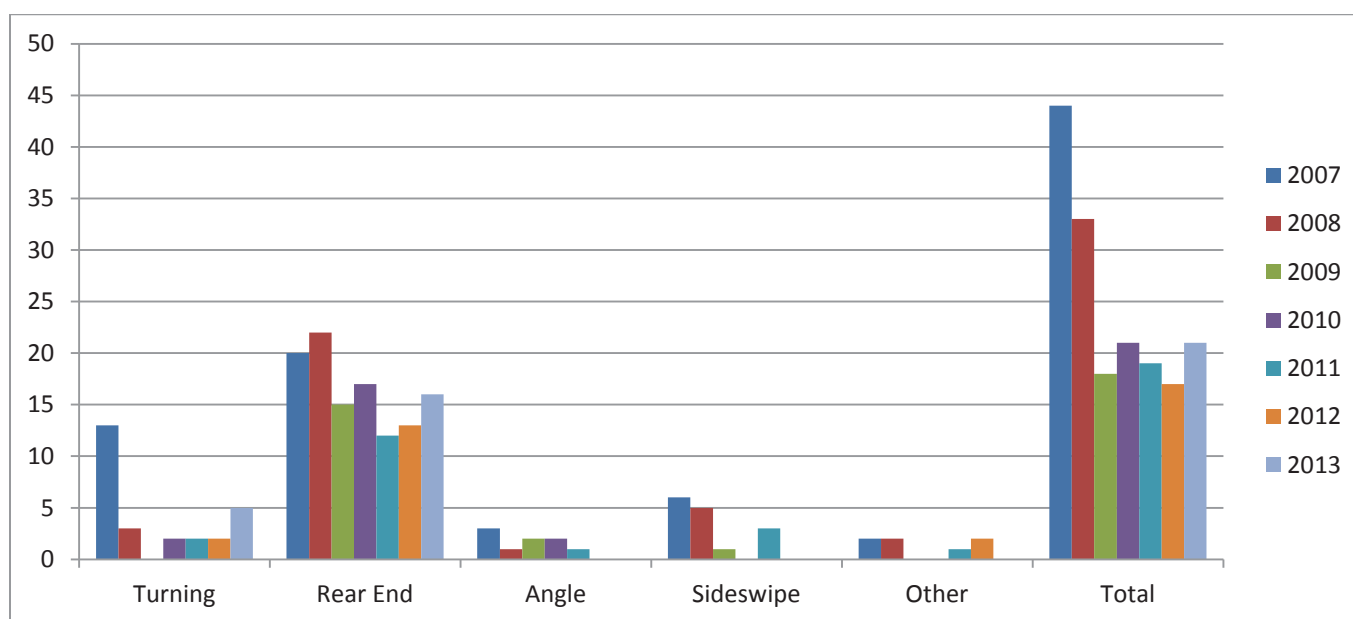
<Southbound>

<Westbound>

RLR Crash Data and Analysis

The table and chart below show a summary of motor vehicle crashes at the intersection of Lake St and Mannheim Rd over a span of 7 years. The data from 2007-2008 show the period prior to the installation of RLR cameras. The data from 2009 show the year in which the cameras were installed. The data from 2010-2013 show the period following the installation.

	Turning	Rear End	Angle	Sideswipe	Other	Total
2007	13	20	3	6	2	44
2008	3	22	1	5	2	33
2009	0	15	2	1	0	18
2010	2	17	2	0	0	21
2011	2	12	1	3	1	19
2012	2	13	0	0	2	17
2013	5	16	0	0	0	21



In 2008 the Average Daily Traffic (ADT) volume along Lake St reached 21,000 to 22,500 cars at the intersection of Lake St and Mannheim Rd. The ADT along Mannheim reached 38,900 to 39,800 cars, according to IDOT. The total number of crashes was high.

By 2010 there was a slight decrease in ADT along Mannheim Rd (36,000 to 39,500). There was an increase in ADT along Lake St at the same location (21,000 to 26,600). The average number of total crashes at this intersection per year from 2007-2009 was 31.6. The average number of total crashes at this intersection per year from 2010-2013 was 19.5, showing a decrease of 48.3% in total crashes following the installation of RLR cameras.

By 2013 there was a significant decrease in ADT along Mannheim Rd (23,700) along with a corollary increase along Lake St (32,600). From 2010-2013 the ADT at this intersection shifted significantly, yet the rate of total crashes remained steady and low. Also notable: Angle and Sideswipe crashes were absent in both 2012 and 2013.



Illinois Department of Transportation
Division of Traffic Safety

Collision Diagram

1/1/2013 to 12/31/2013

Crash Route: US012 | From MileStation 53.66 to 53.66 | County : Cook | Intersection Related: Intersections | *See Notes at End of Report.

Date	Weather	Roadway	A	Injuries	B	C	Killed	Type of Crash	Light Condition	Mile	Vehicle Type	DIRP	Maneuver	Event 1	Loc 1	Event 2	Loc 2	Event 3	Loc 3	Unit	
201301055298	Snow	Wet	0	0	0	0	0	Rear End	Daylight	53.66	Passenger	East	Straight Ahead	Motor Vehicle In Traffic	On Pavement (Roadway)	(UNK)	(UNK)	(UNK)	(UNK)	(UNK)	1
201301058632											Other Vehicle With Trailer	East	Slow/Stop - Right Turn	Motor Vehicle In Traffic	On Pavement (Roadway)	(UNK)	(UNK)	(UNK)	(UNK)	(UNK)	2
1/26/2013 5:18 PM	Clear	Dry	0	0	0	0	0	Rear End	Darkness/Lighted Road	53.66	Passenger	East	Straight Ahead	Motor Vehicle In Traffic	On Pavement (Roadway)	(UNK)	(UNK)	(UNK)	(UNK)	(UNK)	1
201301082446											SUV	East	Straight Ahead	Motor Vehicle In Traffic	On Pavement (Roadway)	(UNK)	(UNK)	(UNK)	(UNK)	(UNK)	2
2/4/2013 12:46 PM	Snow	Snow or Slush	0	0	0	0	0	Rear End	Daylight	53.66	Truck Single Unit	South	Slow/Stop In Traffic	Motor Vehicle In Traffic	On Pavement (Roadway)	(UNK)	(UNK)	(UNK)	(UNK)	(UNK)	1
201301020750											Passenger	South	Slow/Stop In Traffic	Motor Vehicle In Traffic	On Pavement (Roadway)	(UNK)	(UNK)	(UNK)	(UNK)	(UNK)	2
2/7/2013 5:00 PM	Sleet/Hail	Snow or Slush	0	0	0	0	0	Turning	Darkness/Lighted Road	53.66	Passenger	West	Turning Left	Motor Vehicle In Traffic	On Pavement (Roadway)	(UNK)	(UNK)	(UNK)	(UNK)	(UNK)	1
201301085407											Truck Single Unit	West	Turning Left	Motor Vehicle In Traffic	On Pavement (Roadway)	(UNK)	(UNK)	(UNK)	(UNK)	(UNK)	2
2/15/2013 12:43 PM	Clear	Dry	0	0	1	0	0	Rear End	Daylight	53.66	Pickup	North	Straight Ahead	Motor Vehicle In Traffic	On Pavement (Roadway)	(UNK)	(UNK)	(UNK)	(UNK)	(UNK)	1
201301098189											Passenger	North	Straight Ahead	Motor Vehicle In Traffic	On Pavement (Roadway)	(UNK)	(UNK)	(UNK)	(UNK)	(UNK)	2
2/17/2013 4:40 PM	Clear	Dry	0	0	0	0	0	Rear End	Daylight	53.66	Pickup	West	Straight Ahead	Motor Vehicle In Traffic	On Pavement (Roadway)	(UNK)	(UNK)	(UNK)	(UNK)	(UNK)	1



Illinois Department of Transportation
Division of Traffic Safety

Collision Diagram

1/1/2013 to 12/31/2013

Crash Route: US012 | From MileStation 53.66 to 53.66 | County : Cook | Intersection Related: Intersections | *See Notes at End of Report.

Date	Weather	Roadway	A	Injuries	B	C	Killed	Type of Crash	Light Condition	Mile	Vehicle Type	DIRP	Maneuver	Event 1	Loc 1	Event 2	Loc 2	Event 3	Loc 3	Unit
201301173049											Van/Mini-Van	West	Slow/Stop - Left Turn	Motor Vehicle In Traffic	On Pavement (Roadway)	(UNK)	(UNK)	(UNK)	(UNK)	2
3/18/2013 3:17 PM	Snow	Snow or Slush	0	0	0	0	0	Turning	Daylight	53.66	Passenger	West	Turning Left	Motor Vehicle In Traffic	On Pavement (Roadway)	(UNK)	(UNK)	(UNK)	(UNK)	3
201301193405											SUV	West	Changing Lanes	Motor Vehicle In Traffic	On Pavement (Roadway)	(UNK)	(UNK)	(UNK)	(UNK)	1
4/19/2013 1:43 PM	Clear	Dry	0	0	0	0	0	Rear End	Daylight	53.66	SUV	South	Straight Ahead	Motor Vehicle In Traffic	On Pavement (Roadway)	(UNK)	(UNK)	(UNK)	(UNK)	1
201301202879											SUV	South	Straight Ahead	Motor Vehicle In Traffic	On Pavement (Roadway)	(UNK)	(UNK)	(UNK)	(UNK)	2
5/2/2013 10:10 AM	Clear	Dry	0	0	0	0	0	Rear End	Daylight	53.66	Pickup	North	Straight Ahead	Motor Vehicle In Traffic	On Pavement (Roadway)	(UNK)	(UNK)	(UNK)	(UNK)	1
201301040670											Passenger	North	Slow/Stop In Traffic	Motor Vehicle In Traffic	On Pavement (Roadway)	(UNK)	(UNK)	(UNK)	(UNK)	2
5/14/2013 12:45 PM	Clear	Dry	0	0	0	0	0	Rear End	Daylight	53.66	Other	South	Straight Ahead	Motor Vehicle In Traffic	On Pavement (Roadway)	(UNK)	(UNK)	(UNK)	(UNK)	1
201301251922											Passenger	South	Slow/Stop In Traffic	Motor Vehicle In Traffic	On Pavement (Roadway)	(UNK)	(UNK)	(UNK)	(UNK)	2
6/27/2013 6:54 PM	Rain	Wet	0	0	0	0	0	Rear End	Daylight	53.66	Passenger	South	Straight Ahead	Motor Vehicle In Traffic	Intersection	(UNK)	(UNK)	(UNK)	(UNK)	1
											Passenger	South	Slow/Stop In Traffic	Motor Vehicle In Traffic	Intersection	(UNK)	(UNK)	(UNK)	(UNK)	2



Illinois Department of Transportation
Division of Traffic Safety

Collision Diagram

1/1/2013 to 12/31/2013

Crash Route: US012 | From MileStation 53.66 to 53.66 | County : Cook | Intersection Related: Intersections | *See Notes at End of Report.

Date	Weather	Roadway	A	Injuries	B	C	Killed	Type of Crash	Light Condition	Mile	Vehicle Type	DIRP	Maneuver	Event 1	Loc 1	Event 2	Loc 2	Event 3	Loc 3	Unit	

201301110266																					
7/30/2013 3:42 PM	Clear	Dry	0	0	0	0	0	Rear End	Daylight	53.66	SUV	North	Avoiding Vehicle/Objects	Motor Vehicle In Traffic	On Pavement (Roadway)	(UNK)	(UNK)	(UNK)	(UNK)	(UNK)	1
											Passenger	North	Straight Ahead	Motor Vehicle In Traffic	On Pavement (Roadway)	(UNK)	(UNK)	(UNK)	(UNK)	(UNK)	2
											Truck Single Unit	North	Straight Ahead	Motor Vehicle In Traffic	On Pavement (Roadway)	(UNK)	(UNK)	(UNK)	(UNK)	(UNK)	3

201301284906																					
7/30/2013 4:49 PM	Clear	Dry	0	0	0	0	0	Rear End	Daylight	53.66	SUV	North	Straight Ahead	Motor Vehicle In Traffic	On Pavement (Roadway)	(UNK)	(UNK)	(UNK)	(UNK)	(UNK)	1
											Passenger	North	Slow/Stop In Traffic	Motor Vehicle In Traffic	On Pavement (Roadway)	(UNK)	(UNK)	(UNK)	(UNK)	(UNK)	2

201301317932																					
9/3/2013 2:45 PM	Clear	Dry	0	0	0	0	0	Rear End	Daylight	53.66	Pickup	West	Slow/Stop In Traffic	Motor Vehicle In Traffic	On Pavement (Roadway)	(UNK)	(UNK)	(UNK)	(UNK)	(UNK)	1
											Passenger	West	Straight Ahead	Motor Vehicle In Traffic	On Pavement (Roadway)	(UNK)	(UNK)	(UNK)	(UNK)	(UNK)	2

201301334971																					
9/27/2013 4:18 PM	Clear	Dry	0	0	0	0	0	Turning	Daylight	53.66	Passenger	East	Turning Right	Motor Vehicle In Traffic	On Pavement (Roadway)	(UNK)	(UNK)	(UNK)	(UNK)	(UNK)	1
											Passenger	East	Turning Right	Motor Vehicle In Traffic	On Pavement (Roadway)	(UNK)	(UNK)	(UNK)	(UNK)	(UNK)	2

201301392839																					
11/16/2013 5:38 PM	Rain	Wet	0	0	0	0	0	Turning	Darkness/Lighted Road	53.66	Van/Mini-Van	North	Straight Ahead	Motor Vehicle In Traffic	On Pavement (Roadway)	(UNK)	(UNK)	(UNK)	(UNK)	(UNK)	1
											SUV	West	Turning Left	Motor Vehicle In Traffic	On Pavement (Roadway)	(UNK)	(UNK)	(UNK)	(UNK)	(UNK)	2



Illinois Department of Transportation
Division of Traffic Safety

Collision Diagram

1/1/2013 to 12/31/2013

Crash Route: US012 | From MileStation 53.66 to 53.66 | County : Cook | Intersection Related: Intersections | *See Notes at End of Report.

Date	Weather	Roadway	A	Injuries	B	C	Killed	Type of Crash	Light Condition	Mile	Vehicle Type	DIRP	Maneuver	Event 1	Loc 1	Event 2	Loc 2	Event 3	Loc 3	Unit
201301409426	Clear	Unknown	0	0	0	0	0	Turning	Daylight	53.66	SUV	Southeast	Turning Right	Motor Vehicle In Traffic	On Pavement (Roadway)	(UNK)	(UNK)	(UNK)	(UNK)	1
201301416043	Clear	Dry	0	0	0	0	0	Rear End	Unknown	53.66	Van/Mini-Van	East	Straight Ahead	Motor Vehicle In Traffic	On Pavement (Roadway)	(UNK)	(UNK)	(UNK)	(UNK)	1
201301416460	Clear	Dry	0	0	0	0	0	Rear End	Daylight	53.66	SUV	East	Slow/Stop In Traffic	Motor Vehicle In Traffic	On Pavement (Roadway)	(UNK)	(UNK)	(UNK)	(UNK)	2
201301421414	Cloudy/Overcast	Wet	0	1	0	0	0	Rear End	Daylight	53.66	Passenger	South	Starting In Traffic	Motor Vehicle In Traffic	On Pavement (Roadway)	(UNK)	(UNK)	(UNK)	(UNK)	1
201301425061	Clear	Wet	0	0	0	0	0	Rear End	Daylight	53.66	Pickup	South	Straight Ahead	Motor Vehicle In Traffic	On Pavement (Roadway)	(UNK)	(UNK)	(UNK)	(UNK)	1
201301425061	Clear	Wet	0	0	0	0	0	Rear End	Daylight	53.66	Passenger	South	Slow/Stop In Traffic	Motor Vehicle In Traffic	On Pavement (Roadway)	(UNK)	(UNK)	(UNK)	(UNK)	2
201301425061	Clear	Wet	0	0	0	0	0	Rear End	Daylight	53.66	SUV	East	Slow/Stop - Right Turn	Motor Vehicle In Traffic	On Pavement (Roadway)	(UNK)	(UNK)	(UNK)	(UNK)	1
201301425061	Clear	Wet	0	0	0	0	0	Rear End	Daylight	53.66	SUV	East	Slow/Stop - Right Turn	Motor Vehicle In Traffic	On Pavement (Roadway)	(UNK)	(UNK)	(UNK)	(UNK)	2



Illinois Department of Transportation
Division of Traffic Safety

Collision Diagram

1/1/2013 to 12/31/2013

Crash Route: US012 | From MileStation 53.66 to 53.66 | County : Cook | Intersection Related: Intersections | *See Notes at End of Report.

TOTAL CRASHES	FATAL CRASHES	A INJURY CRASHES	B INJURY CRASHES	C INJURY CRASHES	PROPERTY DAMAGE CRASHES	TOTAL KILLED	TOTAL INJURED	A INJURIES	B INJURIES	C INJURIES
21	0	0	1	1	19	0	2	0	1	1

Type of Crash	Total	%	Dayof Wk	Total	%	Hour of Day	Total	%	Vehicle Type	Total	%
Rear End	16	76.2%	Monday	2	9.5%	07 AM	1	4.8%	Other	1	2.3%
Turning	5	23.8%	Tuesday	4	19.0%	10 AM	1	4.8%	Other Vehicle With Trailer	1	2.3%
TOTAL:	21		Wednesday	2	9.5%	11 AM	1	4.8%	Passenger	17	38.6%
			Thursday	5	23.8%	Noon	5	23.8%	Pickup	6	13.6%
			Friday	4	19.0%	1 PM	1	4.8%	SUV	12	27.3%
			Saturday	3	14.3%	2 PM	2	9.5%	Truck Single Unit	3	6.8%
			Sunday	1	4.8%	3 PM	3	14.3%	Van/Mini-Van	4	9.1%
			TOTAL:	21		4 PM	3	14.3%	TOTAL:	44	
						5 PM	3	14.3%			
						6 PM	1	4.8%			
						TOTAL:	21				

Weather Cond	Total	%	Light Cond	Total	%	Road Surface	Total	%	DIRP	Total	%
Clear	14	66.7%	Darkness/Lighted Road	3	14.3%	Dry	12	57.1%	East	10	22.7%
Cloudy/Overcast	1	4.8%	Daylight	17	81.0%	Snow or Slush	3	14.3%	North	10	22.7%
Rain	2	9.5%	Unknown	1	4.8%	Unknown	1	4.8%	South	12	27.3%
Sleet/Hail	1	4.8%	TOTAL:	21		Wet	5	23.8%	Southeast	2	4.5%
Snow	3	14.3%				TOTAL:	21		West	10	22.7%
TOTAL:	21								TOTAL:	44	



Collision Diagram

1/1/2013 to 12/31/2013

Crash Route: US012 | From MileStation 53.66 to 53.66 | County : Cook | Intersection Related: Intersections | *See Notes at End of Report.

Notes

Current year and previous year data are not yet complete and are subject to change as more information becomes available. Calendar date selections include data based on the date of the crash. Year selections include data based on the statistical year in which the crash was processed.

The intersection-related field could be incorrect and affect the data on the report.

If a crash occurs between two municipalities, it may be coded to another city/county from what is on the crash report.

Crashes with incomplete location information are not included.

Areas where routes have more than one junction have been known to cause problems in determining accurate locations. Please notify us to verify the data for intersections with more than one junction.

For roadway segments which include the intersection of two routes, the intersection report may need to be run on the other route in order to get all the crashes.



Illinois Department of Transportation
Division of Traffic Safety

Collision Diagram

1/1/2012 to 12/31/2012

Crash Route: US012 | From MileStation 53.66 to 53.66 | County : Cook | Intersection Related: Intersections | *See Notes at End of Report.

Date	Weather	Roadway	A	B	C	Killed	Type of Crash	Light Condition	Mile	Vehicle Type	DIRP	Maneuver	Event 1	Loc 1	Event 2	Loc 2	Event 3	Loc 3	Unit	
201201043568	Clear	Wet	0	0	0	0	Rear End	Daylight	53.66	Passenger	North	Straight Ahead	Motor Vehicle In Traffic	On Pavement (Roadway)	(UNK)	(UNK)	(UNK)	(UNK)	1	
201201072620																				
2/3/2012 6:18 PM	Clear	Unknown	0	0	0	0	Rear End	Darkness, Lighted Road	53.66	Pickup	West	Slow/Stop - Right Turn	Motor Vehicle In Traffic	On Pavement (Roadway)	(UNK)	(UNK)	(UNK)	(UNK)	1	
201201122541																				
5/12/2012 1:44 AM	Clear	Dry	0	0	0	0	Rear End	Darkness, Lighted Road	53.66	Van/Mini-Van	West	Slow/Stop - Right Turn	Motor Vehicle In Traffic	On Pavement (Roadway)	(UNK)	(UNK)	(UNK)	(UNK)	2	
201201211854																				
5/20/2012 10:28 AM	Clear	Dry	0	0	0	0	Head On	Daylight	53.66	SUV	North	Straight Ahead	Motor Vehicle In Traffic	On Pavement (Roadway)	(UNK)	(UNK)	(UNK)	(UNK)	1	
201201260450																				
7/10/2012 11:07 AM	Clear	Dry	0	0	0	0	Rear End	Daylight	53.66	SUV	East	Backing	Motor Vehicle In Traffic	On Pavement (Roadway)	(UNK)	(UNK)	(UNK)	(UNK)	1	
201201260450																				
7/10/2012 11:07 AM	Clear	Dry	0	0	0	0	Rear End	Daylight	53.66	Other	West	Slow/Stop In Traffic	Motor Vehicle In Traffic	On Pavement (Roadway)	(UNK)	(UNK)	(UNK)	(UNK)	2	
201201260450																				
7/10/2012 11:07 AM	Clear	Dry	0	0	0	0	Rear End	Daylight	53.66	SUV	South	Slow/Stop - Left Turn	Motor Vehicle In Traffic	On Pavement (Roadway)	(UNK)	(UNK)	(UNK)	(UNK)	1	
201201260450																				
7/10/2012 11:07 AM	Clear	Dry	0	0	0	0	Rear End	Daylight	53.66	Passenger	South	Slow/Stop - Left Turn	Motor Vehicle In Traffic	On Pavement (Roadway)	(UNK)	(UNK)	(UNK)	(UNK)	2	



Illinois Department of Transportation
Division of Traffic Safety

Collision Diagram

1/1/2012 to 12/31/2012

Crash Route: US012 | From MileStation 53.66 to 53.66 | County : Cook | Intersection Related: Intersections | *See Notes at End of Report.

Date	Weather	Roadway	A	B	C	Killed	Type of Crash	Light Condition	Mile	Vehicle Type	DIRP	Maneuver	Event 1	Loc 1	Event 2	Loc 2	Event 3	Loc 3	Unit	
201201294187																				
7/31/2012 7:40 AM	Clear	Dry	0	0	1	0	Pedalcyclist	Daylight	53.66	SUV	South	Turning Right	Pedalcyclist	On Pavement (Roadway)	(UNK)	(UNK)	(UNK)	(UNK)	(UNK)	1
201201289866																				
8/4/2012 9:59 AM	Clear	Dry	0	0	0	0	Rear End	Daylight	53.66	Passenger	West	Straight Ahead	Motor Vehicle In Traffic	On Pavement (Roadway)	(UNK)	(UNK)	(UNK)	(UNK)	(UNK)	1
201201337903																				
8/29/2012 1:04 PM	Clear	Dry	0	0	0	0	Rear End	Daylight	53.66	Truck Single Unit	North	Straight Ahead	Motor Vehicle In Traffic	On Pavement (Roadway)	(UNK)	(UNK)	(UNK)	(UNK)	(UNK)	1
201201365617																				
9/25/2012 3:07 PM	Clear	Dry	0	0	1	0	Rear End	Daylight	53.66	Passenger	North	Straight Ahead	Motor Vehicle In Traffic	On Pavement (Roadway)	(UNK)	(UNK)	(UNK)	(UNK)	(UNK)	2
201201365692																				
9/25/2012 3:34 PM	Clear	Dry	0	0	1	0	Rear End	Daylight	53.66	Passenger	South	Slow/Stop In Traffic	Motor Vehicle In Traffic	On Pavement (Roadway)	(UNK)	(UNK)	(UNK)	(UNK)	(UNK)	1
201201381927																				
10/15/2012 3:42 PM	Clear	Dry	0	0	0	0	Rear End	Daylight	53.66	Van/Mini-Van	South	Slow/Stop In Traffic	Motor Vehicle In Traffic	On Pavement (Roadway)	(UNK)	(UNK)	(UNK)	(UNK)	(UNK)	2
201201381927																				
10/15/2012 3:42 PM	Clear	Dry	0	0	0	0	Rear End	Daylight	53.66	Passenger	East	Straight Ahead	Motor Vehicle In Traffic	Intersection	(UNK)	(UNK)	(UNK)	(UNK)	(UNK)	1
201201381927																				
10/15/2012 3:42 PM	Clear	Dry	0	0	0	0	Rear End	Daylight	53.66	Passenger	East	Straight Ahead	Motor Vehicle In Traffic	Intersection	(UNK)	(UNK)	(UNK)	(UNK)	(UNK)	2
201201381927																				
10/15/2012 3:42 PM	Clear	Dry	0	0	0	0	Rear End	Daylight	53.66	Passenger	East	Straight Ahead	Motor Vehicle In Traffic	On Pavement (Roadway)	(UNK)	(UNK)	(UNK)	(UNK)	(UNK)	1



Illinois Department of Transportation
Division of Traffic Safety

Collision Diagram

1/1/2012 to 12/31/2012

Crash Route: US012 | From MileStation 53.66 to 53.66 | County : Cook | Intersection Related: Intersections | *See Notes at End of Report.

Date	Weather	Roadway	A	Injuries	B	C	Killed	Type of Crash	Light Condition	Mile	Vehicle Type	DIRP	Maneuver	Event 1	Loc 1	Event 2	Loc 2	Event 3	Loc 3	Unit

201201392329																				
10/28/2012 12:19 PM	Clear	Unknown	0	0	0	0	0	Turning	Daylight	53.66	Passenger	East	Slow/Stop In Traffic	Motor Vehicle In Traffic	On Pavement (Roadway)	Motor Vehicle In Traffic	(UNK)	(UNK)	(UNK)	2

10/28/2012 12:19 PM	Clear	Unknown	0	0	0	0	0	Turning	Daylight	53.66	Van/Mini-Van	East	Slow/Stop In Traffic	Motor Vehicle In Traffic	On Pavement (Roadway)	(UNK)	(UNK)	(UNK)	(UNK)	3

201201271338																				
10/31/2012 10:33 PM	Clear	Dry	0	0	0	0	0	Rear End	Darkness, Lighted Road	53.66	Passenger	West	Turning Right	Motor Vehicle In Traffic	On Pavement (Roadway)	(UNK)	(UNK)	(UNK)	(UNK)	1

10/31/2012 10:33 PM	Clear	Dry	0	0	0	0	0	Rear End	Darkness, Lighted Road	53.66	Passenger	West	Slow/Stop - Right Turn	Motor Vehicle In Traffic	On Pavement (Roadway)	(UNK)	(UNK)	(UNK)	(UNK)	2

201201404462																				
11/12/2012 6:46 PM	Clear	Dry	0	0	0	0	0	Rear End	Darkness, Lighted Road	53.66	SUV	South	Straight Ahead	Motor Vehicle In Traffic	On Pavement (Roadway)	(UNK)	(UNK)	(UNK)	(UNK)	1

11/12/2012 6:46 PM	Clear	Dry	0	0	0	0	0	Rear End	Darkness, Lighted Road	53.66	Truck Single Unit	South	Slow/Stop In Traffic	Motor Vehicle In Traffic	On Pavement (Roadway)	(UNK)	(UNK)	(UNK)	(UNK)	2

201201409378																				
11/19/2012 11:48 AM	Clear	Dry	0	0	0	0	0	Rear End	Daylight	53.66	SUV	South	Starting In Traffic	Motor Vehicle In Traffic	On Pavement (Roadway)	(UNK)	(UNK)	(UNK)	(UNK)	1

11/19/2012 11:48 AM	Clear	Dry	0	0	0	0	0	Rear End	Daylight	53.66	SUV	South	Slow/Stop In Traffic	Motor Vehicle In Traffic	On Pavement (Roadway)	(UNK)	(UNK)	(UNK)	(UNK)	2

201201413442																				
11/25/2012 5:48 AM	Clear	Dry	0	0	0	0	0	Turning	Darkness, Lighted Road	53.66	Pickup	East	Straight Ahead	Motor Vehicle In Traffic	On Pavement (Roadway)	(UNK)	(UNK)	(UNK)	(UNK)	1

11/25/2012 5:48 AM	Clear	Dry	0	0	0	0	0	Turning	Darkness, Lighted Road	53.66	Passenger	East	Straight Ahead	Motor Vehicle In Traffic	On Pavement (Roadway)	(UNK)	(UNK)	(UNK)	(UNK)	2

11/25/2012 5:48 AM	Clear	Dry	0	0	0	0	0	Turning	Darkness, Lighted Road	53.66	Passenger	West	Turning Right	Motor Vehicle In Traffic	On Pavement (Roadway)	(UNK)	(UNK)	(UNK)	(UNK)	1



Illinois Department of Transportation
Division of Traffic Safety

Collision Diagram

1/1/2012 to 12/31/2012

Crash Route: US012 | From MileStation 53.66 to 53.66 | County : Cook | Intersection Related: Intersections | *See Notes at End of Report.

Date	Weather	Roadway	A	Injuries	B	C	Killed	Type of Crash	Light Condition	Mile	Vehicle Type	DIRP	Maneuver	Event 1	Loc 1	Event 2	Loc 2	Event 3	Loc 3	Unit	
201201301252											Passenger	West	Turning Right	Motor Vehicle In Traffic	On Pavement (Roadway)	(UNK)	(UNK)	(UNK)	(UNK)	(UNK)	2
11/26/2012 9:32 AM	Clear	Dry	0	0	0	0	0	Rear End	Daylight	53.66	Truck Single Unit	West	Slow/Stop - Left Turn	Motor Vehicle In Traffic	On Pavement (Roadway)	(UNK)	(UNK)	(UNK)	(UNK)	(UNK)	1
											Passenger	West	Slow/Stop - Left Turn	Motor Vehicle In Traffic	On Pavement (Roadway)	(UNK)	(UNK)	(UNK)	(UNK)	(UNK)	2



Collision Diagram

1/1/2012 to 12/31/2012

Crash Route: US012 | From MileStation 53.66 to 53.66 | County : Cook | Intersection Related: Intersections | *See Notes at End of Report.

TOTAL CRASHES	FATAL CRASHES	A INJURY CRASHES	B INJURY CRASHES	C INJURY CRASHES	PROPERTY DAMAGE CRASHES	TOTAL KILLED	TOTAL INJURED	A INJURIES	B INJURIES	C INJURIES
17	0	0	0	5	12	0	0	0	0	0

Type of Crash	Total	%	Dayof Wk	Total	%	Hour of Day	Total	%	Vehicle Type	Total	%
Head On	1	5.9%	Monday	5	29.4%	01 AM	1	5.9%	Other	1	2.9%
Pedalcyclist	1	5.9%	Tuesday	4	23.5%	05 AM	1	5.9%	Passenger	17	50.0%
Rear End	13	76.5%	Wednesday	2	11.8%	07 AM	1	5.9%	Pickup	2	5.9%
Turning	2	11.8%	Friday	1	5.9%	09 AM	2	11.8%	SUV	8	23.5%
TOTAL:	17		Saturday	2	11.8%	10 AM	1	5.9%	Truck Single Unit	3	8.8%
			Sunday	3	17.6%	11 AM	2	11.8%	Van/Mini-Van	3	8.8%
			TOTAL:	17		Noon	2	11.8%	TOTAL:	34	
						1 PM	1	5.9%			
						3 PM	3	17.6%			
						6 PM	2	11.8%			
						10 PM	1	5.9%			
						TOTAL:	17				

Weather Cond	Total	%	Light Cond	Total	%	Road Surface	Total	%	DIRP	Total	%
Clear	17	100.0%	Darkness, Lighted Road	5	29.4%	Dry	14	82.4%	East	8	23.5%
TOTAL:	17		Daylight	12	70.6%	Unknown	2	11.8%	North	6	17.6%
			TOTAL:	17		Wet	1	5.9%	South	9	26.5%
						TOTAL:	17		West	11	32.4%
									TOTAL:	34	



Collision Diagram

1/1/2012 to 12/31/2012

Crash Route: US012 | From MileStation 53.66 to 53.66 | County : Cook | Intersection Related: Intersections | *See Notes at End of Report.

Notes

Current year and previous year data are not yet complete and are subject to change as more information becomes available. Calendar date selections include data based on the date of the crash. Year selections include data based on the statistical year in which the crash was processed.

The intersection-related field could be incorrect and affect the data on the report.

If a crash occurs between two municipalities, it may be coded to another city/county from what is on the crash report.

Crashes with incomplete location information are not included.

Areas where routes have more than one junction have been known to cause problems in determining accurate locations. Please notify us to verify the data for intersections with more than one junction.

For roadway segments which include the intersection of two routes, the intersection report may need to be run on the other route in order to get all the crashes.



Illinois Department of Transportation
Division of Traffic Safety

Collision Diagram

1/1/2011 to 12/31/2011

Crash Route: US012 | From MileStation 53.66 to 53.66 | County : Cook | Intersection Related: Intersections | *See Notes at End of Report.

Date	Weather	Roadway	Injuries A B C	Killed	Type of Crash	Light Condition	Mile	Vehicle Type	DIRP	Maneuver	Event 1	Loc 1	Event 2	Loc 2	Event 3	Loc 3	Unit		
201101051475																			
1/28/2011 7:08 PM	Fog/Smoke/Haze	Wet	0 0 0	0	Rear End	Darkness, Lighted Road	53.66	Tractor With Semi -Trailer	South	Skidding/Control Loss	Motor Vehicle In Traffic	Intersection	(UNK)	(UNK)	(UNK)	(UNK)	(UNK)	1	
201101078586																			
2/8/2011 3:57 PM	Clear	Dry	0 0 0	0	Turning	Daylight	53.66	Pickup	South	Slow/Stop In Traffic	Motor Vehicle In Traffic	Intersection	(UNK)	(UNK)	(UNK)	(UNK)	(UNK)	2	
201101088286																			
3/2/2011 12:54 PM	Clear	Dry	0 0 0	0	Sideswipe Same Direction	Daylight	53.66	Passenger	South	Turning Left	Motor Vehicle In Traffic	On Pavement (Roadway)	(UNK)	(UNK)	(UNK)	(UNK)	(UNK)	1	
201101056868																			
3/11/2011 1:04 PM	Clear	Dry	0 0 0	0	Overtaken	Daylight	53.66	Pickup	East	Other	Motor Vehicle In Traffic	On Pavement (Roadway)	(UNK)	(UNK)	(UNK)	(UNK)	(UNK)	1	
201101122591																			
3/31/2011 4:30 PM	Clear	Dry	0 0 0	1	Rear End	Daylight	53.66	Passenger	East	Slow/Stop In Traffic	Motor Vehicle In Traffic	On Pavement (Roadway)	(UNK)	(UNK)	(UNK)	(UNK)	(UNK)	2	
201101152892																			
4/13/2011 6:48 PM	Clear	Dry	0 0 0	0	Rear End	Dusk	53.66	Tractor With Semi -Trailer	West	Turning Left	Motor Vehicle In Traffic	On Pavement (Roadway)	(UNK)	(UNK)	(UNK)	(UNK)	(UNK)	1	
201101152892																			
4/13/2011 6:48 PM	Clear	Dry	0 0 0	0	Rear End	Dusk	53.66	Tractor Without Semi-Trailer	North	Straight Ahead	Motor Vehicle In Traffic	On Pavement (Roadway)	(UNK)	(UNK)	(UNK)	(UNK)	(UNK)	1	
201101152892																			
4/13/2011 6:48 PM	Clear	Dry	0 0 0	0	Rear End	Dusk	53.66	Van/Mini-Van	North	Slow/Stop In Traffic	Motor Vehicle In Traffic	On Pavement (Roadway)	(UNK)	(UNK)	(UNK)	(UNK)	(UNK)	2	
201101152892																			
4/13/2011 6:48 PM	Clear	Dry	0 0 0	0	Rear End	Dusk	53.66	Passenger	West	Straight Ahead	Motor Vehicle In Traffic	On Pavement (Roadway)	(UNK)	(UNK)	(UNK)	(UNK)	(UNK)	1	



Illinois Department of Transportation
Division of Traffic Safety

Collision Diagram

1/1/2011 to 12/31/2011

Crash Route: US012 | From MileStation 53.66 to 53.66 | County : Cook | Intersection Related: Intersections | *See Notes at End of Report.

Date	Weather	Roadway	A	Injuries	B	C	Killed	Type of Crash	Light Condition	Mile	Vehicle Type	DIRP	Maneuver	Event 1	Loc 1	Event 2	Loc 2	Event 3	Loc 3	Unit		
201101152935																						
4/14/2011 10:40 AM	Clear	Dry	0	0	0	1	0	Angle	Daylight	53.66	SUV	West	Straight Ahead	Motor Vehicle In Traffic	On Pavement (Roadway)	(UNK)	(UNK)	(UNK)	(UNK)	(UNK)	2	
201101164298																						
5/13/2011 9:07 AM	Clear	Dry	0	0	0	0	0	Rear End	Daylight	53.66	Passenger	South	Straight Ahead	Motor Vehicle In Traffic	On Pavement (Roadway)	(UNK)	(UNK)	(UNK)	(UNK)	(UNK)	1	
201101187075																						
5/13/2011 3:30 PM	Clear	Dry	0	0	0	0	0	Sideswipe Same Direction	Daylight	53.66	Passenger	North	Slow/Stop In Traffic	Motor Vehicle In Traffic	On Pavement (Roadway)	(UNK)	(UNK)	(UNK)	(UNK)	(UNK)	2	
201101200281																						
6/14/2011 10:30 AM	Clear	Dry	0	0	0	0	0	Rear End	Daylight	53.66	Van/Mini-Van	South	Straight Ahead	Motor Vehicle In Traffic	On Pavement (Roadway)	(UNK)	(UNK)	(UNK)	(UNK)	(UNK)	1	
201101187866																						
6/22/2011 5:17 PM	Clear	Dry	0	0	0	1	0	Rear End	Daylight	53.66	Passenger	South	Avoiding Vehicle/Objects	Motor Vehicle In Traffic	On Pavement (Roadway)	(UNK)	(UNK)	(UNK)	(UNK)	(UNK)	2	
201101187866																						
6/22/2011 5:17 PM	Clear	Dry	0	0	0	1	0	Rear End	Daylight	53.66	Pickup	East	Straight Ahead	Motor Vehicle In Traffic	On Pavement (Roadway)	(UNK)	(UNK)	(UNK)	(UNK)	(UNK)	1	
201101187866																						
6/22/2011 5:17 PM	Clear	Dry	0	0	0	1	0	Rear End	Daylight	53.66	Passenger	East	Slow/Stop In Traffic	Motor Vehicle In Traffic	On Pavement (Roadway)	(UNK)	(UNK)	(UNK)	(UNK)	(UNK)	2	
201101187866																						
6/22/2011 5:17 PM	Clear	Dry	0	0	0	1	0	Rear End	Daylight	53.66	Tractor Without Semi-Trailer	East	Straight Ahead	Motor Vehicle In Traffic	On Pavement (Roadway)	(UNK)	(UNK)	(UNK)	(UNK)	(UNK)	1	
201101187866																						
6/22/2011 5:17 PM	Clear	Dry	0	0	0	1	0	Rear End	Daylight	53.66	Passenger	East	Straight Ahead	Motor Vehicle In Traffic	On Pavement (Roadway)	(UNK)	(UNK)	(UNK)	(UNK)	(UNK)	2	



Illinois Department of Transportation
Division of Traffic Safety

Collision Diagram

1/1/2011 to 12/31/2011

Crash Route: US012 | From MileStation 53.66 to 53.66 | County : Cook | Intersection Related: Intersections | *See Notes at End of Report.

Date	Weather	Roadway	A	Injuries	B	C	Killed	Type of Crash	Light Condition	Mile	Vehicle Type	DIRP	Maneuver	Event 1	Loc 1	Event 2	Loc 2	Event 3	Loc 3	Unit	
201101225154																					
6/27/2011 2:00 PM	Clear	Dry	0	0	0	0	0	Rear End	Daylight	53.66	Passenger	East	Straight Ahead	Motor Vehicle In Traffic	On Pavement (Roadway)	(UNK)	(UNK)	(UNK)	(UNK)	(UNK)	1
201101260855																					
8/15/2011 11:07 AM	Clear	Dry	0	0	0	0	0	Rear End	Daylight	53.66	SUV	North	Straight Ahead	Motor Vehicle In Traffic	On Pavement (Roadway)	(UNK)	(UNK)	(UNK)	(UNK)	(UNK)	1
201101314919																					
8/30/2011 12:07 PM	Clear	Dry	0	0	0	0	0	Rear End	Daylight	53.66	Tractor Without Semi-Trailer	North	Slow/Stop In Traffic	Motor Vehicle In Traffic	On Pavement (Roadway)	(UNK)	(UNK)	(UNK)	(UNK)	(UNK)	2
201101386253																					
10/31/2011 7:00 AM	Clear	Dry	0	0	0	0	0	Turning	Dawn	53.66	Passenger	South	Straight Ahead	Motor Vehicle In Traffic	On Pavement (Roadway)	(UNK)	(UNK)	(UNK)	(UNK)	(UNK)	1
201101412451																					
11/27/2011 12:44 AM	Rain	Wet	0	0	0	0	0	Rear End	Darkness	53.66	Passenger	West	Turning Right	Motor Vehicle In Traffic	Intersection	(UNK)	(UNK)	(UNK)	(UNK)	(UNK)	2
201101412451																					
11/27/2011 12:44 AM	Rain	Wet	0	0	0	0	0	Rear End	Darkness	53.66	Pickup	East	Slow/Stop - Left Turn	Motor Vehicle In Traffic	On Pavement (Roadway)	(UNK)	(UNK)	(UNK)	(UNK)	(UNK)	1
201101412451																					
11/27/2011 12:44 AM	Rain	Wet	0	0	0	0	0	Rear End	Darkness	53.66	Passenger	East	Slow/Stop - Left Turn	Motor Vehicle In Traffic	On Pavement (Roadway)	(UNK)	(UNK)	(UNK)	(UNK)	(UNK)	2



Collision Diagram

1/1/2011 to 12/31/2011

Crash Route: US012 | From MileStation 53.66 to 53.66 | County : Cook | Intersection Related: Intersections | *See Notes at End of Report.

Date	Weather	Roadway	Injuries A	Injuries B	Injuries C	Killed	Type of Crash	Light Condition	Mile	Vehicle Type	DIRP	Maneuver	Event 1	Loc 1	Event 2	Loc 2	Event 3	Loc 3	Unit	
201101431036	Clear	Dry	0	0	0	0	Rear End	Darkness, Lighted Road	53.66	Van/Mini-Van	North	Straight Ahead	Motor Vehicle In Traffic	On Pavement (Roadway)	(UNK)	(UNK)	(UNK)	(UNK)	(UNK)	1
12/9/2011 8:49 PM										Passenger	North	Slow/Stop In Traffic	Motor Vehicle In Traffic	On Pavement (Roadway)	(UNK)	(UNK)	(UNK)	(UNK)	(UNK)	2
										Passenger	North	Slow/Stop In Traffic	Motor Vehicle In Traffic	On Pavement (Roadway)	(UNK)	(UNK)	(UNK)	(UNK)	(UNK)	3
										SUV	North	Slow/Stop In Traffic	Motor Vehicle In Traffic	On Pavement (Roadway)	(UNK)	(UNK)	(UNK)	(UNK)	(UNK)	4

201101434716	Rain	Wet	0	0	0	0	Rear End	Daylight	53.66	Passenger	West	Starting In Traffic	Motor Vehicle In Traffic	On Pavement (Roadway)	(UNK)	(UNK)	(UNK)	(UNK)	(UNK)	1
12/4/2011 1:47 PM										SUV	West	Starting In Traffic	Motor Vehicle In Traffic	On Pavement (Roadway)	(UNK)	(UNK)	(UNK)	(UNK)	(UNK)	2

201101449543	Clear	Ice	0	0	0	0	Sideswipe Same Direction	Daylight	53.66	Van/Mini-Van	North	Unknown	Motor Vehicle In Traffic	Intersection	(UNK)	(UNK)	(UNK)	(UNK)	(UNK)	1
12/29/2011 9:21 AM										Passenger	North	Straight Ahead	Motor Vehicle In Traffic	Intersection	(UNK)	(UNK)	(UNK)	(UNK)	(UNK)	2



Collision Diagram

1/1/2011 to 12/31/2011

Crash Route: US012 | From MileStation 53.66 to 53.66 | County : Cook | Intersection Related: Intersections | *See Notes at End of Report.

TOTAL CRASHES	FATAL CRASHES	A INJURY CRASHES	B INJURY CRASHES	C INJURY CRASHES	PROPERTY DAMAGE CRASHES	TOTAL KILLED	TOTAL INJURED	A INJURIES	B INJURIES	C INJURIES
19	0	0	0	3	16	0	3	0	0	3

Type of Crash	Total	%	Dayof Wk	Total	%	Hour of Day	Total	%	Vehicle Type	Total	%
Angle	1	5.3%	Monday	3	15.8%	Midnight	1	5.3%	Passenger	20	50.0%
Overtuned	1	5.3%	Tuesday	3	15.8%	07 AM	1	5.3%	Pickup	4	10.0%
Rear End	12	63.2%	Wednesday	5	26.3%	09 AM	2	10.5%	SUV	4	10.0%
Sideswipe Same Direction	3	15.8%	Thursday	3	15.8%	10 AM	2	10.5%	Tractor With Semi-Trailer	3	7.5%
Turning	2	10.5%	Friday	4	21.1%	11 AM	1	5.3%	Tractor Without Semi-Trailer	3	7.5%
TOTAL:	19		Sunday	1	5.3%	Noon	2	10.5%	Truck Single Unit	1	2.5%
			TOTAL:	19		1 PM	2	10.5%	Van/Mini-Van	5	12.5%
						2 PM	1	5.3%	TOTAL:	40	
						3 PM	2	10.5%			
						4 PM	1	5.3%			
						5 PM	1	5.3%			
						6 PM	1	5.3%			
						7 PM	1	5.3%			
						8 PM	1	5.3%			
						TOTAL:	19				

Weather Cond	Total	%	Light Cond	Total	%	Road Surface	Total	%	DIRP	Total	%
Clear	16	84.2%	Darkness	1	5.3%	Dry	15	78.9%	East	10	25.0%
Fog/Smoke/Haze	1	5.3%	Darkness, Lighted Road	2	10.5%	Ice	1	5.3%	North	12	30.0%
Rain	2	10.5%	Dawn	1	5.3%	Wet	3	15.8%	South	10	25.0%
TOTAL:	19		Daylight	14	73.7%	TOTAL:	19		West	8	20.0%



Collision Diagram

1/1/2011 to 12/31/2011

Crash Route: US012 | From MileStation 53.66 to 53.66 | County : Cook | Intersection Related: Intersections | *See Notes at End of Report.

<i>Light Cond</i>	<i>Total</i>	<i>%</i>	<i>TOTAL:</i>
Dusk	1	5.3%	
TOTAL:	19		40



Collision Diagram

1/1/2011 to 12/31/2011

Crash Route: US012 | From MileStation 53.66 to 53.66 | County : Cook | Intersection Related: Intersections | *See Notes at End of Report.

Notes

Current year and previous year data are not yet complete and are subject to change as more information becomes available. Calendar date selections include data based on the date of the crash. Year selections include data based on the statistical year in which the crash was processed.

The intersection-related field could be incorrect and affect the data on the report.

If a crash occurs between two municipalities, it may be coded to another city/county from what is on the crash report.

Crashes with incomplete location information are not included.

Areas where routes have more than one junction have been known to cause problems in determining accurate locations. Please notify us to verify the data for intersections with more than one junction.

For roadway segments which include the intersection of two routes, the intersection report may need to be run on the other route in order to get all the crashes.



Illinois Department of Transportation
Division of Traffic Safety

Collision Diagram

1/1/2010 to 12/31/2010

Crash Route: US012 | From MileStation 53.66 to 53.66 | County : Cook | Intersection Related: Intersections | *See Notes at End of Report.

Date	Weather	Roadway	Injuries A B C	Killed	Type of Crash	Light Condition	Mile	Vehicle Type	DIRP	Maneuver	Event 1	Loc 1	Event 2	Loc 2	Event 3	Loc 3	Unit	
201001071619	Snow	Snow or Slush	0 0 0	0	Rear End	Darkness, Lighted Road	53.66	SUV	West	Straight Ahead	Motor Vehicle In Traffic	On Pavement (Roadway)	(UNK)	(UNK)	(UNK)	(UNK)	1	
201001038298																		
1/14/2010 12:27 AM	Clear	Wet	0 0 0	0	Rear End	Darkness, Lighted Road	53.66	Passenger	South	Slow/Stop In Traffic	Motor Vehicle In Traffic	On Pavement (Roadway)	(UNK)	(UNK)	(UNK)	(UNK)	1	
201001043470																		
1/21/2010 1:07 PM	Rain	Wet	0 0 0	2	Rear End	Daylight	53.66	Passenger	South	Straight Ahead	Motor Vehicle In Traffic	On Pavement (Roadway)	(UNK)	(UNK)	(UNK)	(UNK)	1	
201001074636																		
2/10/2010 12:25 PM	Snow	Snow or Slush	0 0 0	0	Rear End	Darkness	53.66	Passenger	West	Straight Ahead	Motor Vehicle In Traffic	On Pavement (Roadway)	(UNK)	(UNK)	(UNK)	(UNK)	1	
201001096562																		
3/5/2010 7:21 AM	Clear	Dry	0 0 0	0	Rear End	Daylight	53.66	SUV	West	Slow/Stop - Left Turn	Motor Vehicle In Traffic	On Pavement (Roadway)	(UNK)	(UNK)	(UNK)	(UNK)	2	
201001096562																		
3/5/2010 7:21 AM	Clear	Dry	0 0 0	0	Rear End	Daylight	53.66	Passenger	South	Straight Ahead	Motor Vehicle In Traffic	On Pavement (Roadway)	(UNK)	(UNK)	(UNK)	(UNK)	1	
201001096562																		
3/5/2010 7:21 AM	Clear	Dry	0 0 0	0	Rear End	Daylight	53.66	Passenger	South	Straight Ahead	Motor Vehicle In Traffic	On Pavement (Roadway)	(UNK)	(UNK)	(UNK)	(UNK)	2	



Illinois Department of Transportation
Division of Traffic Safety

Collision Diagram

1/1/2010 to 12/31/2010

Crash Route: US012 | From MileStation 53.66 to 53.66 | County : Cook | Intersection Related: Intersections | *See Notes at End of Report.

Date	Weather	Roadway	A	B	C	Killed	Type of Crash	Light Condition	Mile	Vehicle Type	DIRP	Maneuver	Event 1	Loc 1	Event 2	Loc 2	Event 3	Loc 3	Unit	
201001151968																				
4/19/2010 3:00 PM	Clear	Dry	0	0	1	0	Turning	Daylight	53.66	Van/Mini-Van	Northwest	Turning Right	Motor Vehicle In Traffic	On Pavement (Roadway)	(UNK)	(UNK)	(UNK)	(UNK)	(UNK)	1

201001207620																				
6/4/2010 5:22 PM	Clear	Dry	0	0	0	0	Rear End	Unknown	53.66	Passenger	East	Straight Ahead	Motor Vehicle In Traffic	On Pavement (Roadway)	(UNK)	(UNK)	(UNK)	(UNK)	(UNK)	1

201001216626																				
6/24/2010 12:55 AM	Rain	Wet	0	0	0	0	Angle	Darkness	53.66	Passenger	East	Straight Ahead	Motor Vehicle In Traffic	On Pavement (Roadway)	(UNK)	(UNK)	(UNK)	(UNK)	(UNK)	2

201001235364																				
6/25/2010 1:20 PM	Clear	Dry	0	0	0	0	Rear End	Daylight	53.66	Passenger	East	Straight Ahead	Motor Vehicle In Traffic	On Pavement (Roadway)	(UNK)	(UNK)	(UNK)	(UNK)	(UNK)	2

201001232548																				
7/1/2010 2:34 PM	Clear	Dry	0	0	0	0	Rear End	Daylight	53.66	SUV	North	Passing/Overtaking	Motor Vehicle In Traffic	On Pavement (Roadway)	(UNK)	(UNK)	(UNK)	(UNK)	(UNK)	1

										Van/Mini-Van	North	Slow/Stop In Traffic	Motor Vehicle In Traffic	On Pavement (Roadway)	(UNK)	(UNK)	(UNK)	(UNK)	(UNK)	2

										Tractor With Semi-Trailer	North	Slow/Stop In Traffic	Motor Vehicle In Traffic	On Pavement (Roadway)	(UNK)	(UNK)	(UNK)	(UNK)	(UNK)	1

										Passenger	North	Slow/Stop In Traffic	Motor Vehicle In Traffic	On Pavement (Roadway)	(UNK)	(UNK)	(UNK)	(UNK)	(UNK)	2



Collision Diagram

1/1/2010 to 12/31/2010

Crash Route: US012 | From MileStation 53.66 to 53.66 | County : Cook | Intersection Related: Intersections | *See Notes at End of Report.

Date	Weather	Roadway	A	Injuries	B	C	Killed	Type of Crash	Light Condition	Mile	Vehicle Type	DIRP	Maneuver	Event 1	Loc 1	Event 2	Loc 2	Event 3	Loc 3	Unit	
201001246120	Clear	Dry	0	0	0	0	0	Rear End	Daylight	53.66	Passenger	North	Straight Ahead	Motor Vehicle In Traffic	On Pavement (Roadway)	(UNK)	(UNK)	(UNK)	(UNK)	(UNK)	1
201001283971	Clear	Dry	0	0	0	0	0	Angle	Daylight	53.66	Passenger	North	Straight Ahead	Motor Vehicle In Traffic	On Pavement (Roadway)	(UNK)	(UNK)	(UNK)	(UNK)	(UNK)	2
7/31/2010 5:35 PM	Clear	Dry	0	0	0	0	0	Angle	Daylight	53.66	Passenger	West	Straight Ahead	Motor Vehicle In Traffic	Intersection	(UNK)	(UNK)	(UNK)	(UNK)	(UNK)	1
201001272235	Rain	Wet	0	0	0	0	0	Rear End	Daylight	53.66	Passenger	East	Slow/Stop - Right Turn	Motor Vehicle In Traffic	On Pavement (Roadway)	(UNK)	(UNK)	(UNK)	(UNK)	(UNK)	1
8/3/2010 9:17 AM	Clear	Dry	0	0	0	0	0	Rear End	Daylight	53.66	Passenger	East	Slow/Stop - Right Turn	Motor Vehicle In Traffic	On Pavement (Roadway)	(UNK)	(UNK)	(UNK)	(UNK)	(UNK)	2
201001283804	Clear	Dry	0	0	0	0	0	Rear End	Daylight	53.66	SUV	North	Straight Ahead	Motor Vehicle In Traffic	On Pavement (Roadway)	(UNK)	(UNK)	(UNK)	(UNK)	(UNK)	1
8/9/2010 7:12 PM	Clear	Dry	0	0	0	0	0	Rear End	Daylight	53.66	Passenger	North	Slow/Stop In Traffic	Motor Vehicle In Traffic	On Pavement (Roadway)	(UNK)	(UNK)	(UNK)	(UNK)	(UNK)	2
201001283223	Clear	Dry	0	0	0	0	0	Rear End	Daylight	53.66	SUV	North	Slow/Stop In Traffic	Motor Vehicle In Traffic	On Pavement (Roadway)	(UNK)	(UNK)	(UNK)	(UNK)	(UNK)	3
8/17/2010 6:45 PM	Clear	Dry	0	0	0	0	0	Rear End	Daylight	53.66	Passenger	East	Unknown	Motor Vehicle In Traffic	On Pavement (Roadway)	(UNK)	(UNK)	(UNK)	(UNK)	(UNK)	1
											SUV	East	Unknown	Motor Vehicle In Traffic	On Pavement (Roadway)	(UNK)	(UNK)	(UNK)	(UNK)	(UNK)	2



Illinois Department of Transportation
Division of Traffic Safety

Collision Diagram

1/1/2010 to 12/31/2010

Crash Route: US012 | From MileStation 53.66 to 53.66 | County : Cook | Intersection Related: Intersections | *See Notes at End of Report.

Date	Weather	Roadway	A	B	C	Killed	Type of Crash	Light Condition	Mile	Vehicle Type	DIRP	Maneuver	Event 1	Loc 1	Event 2	Loc 2	Event 3	Loc 3	Unit	
201001288711	Clear	Dry	0	0	0	0	Rear End	Daylight	53.66	Passenger	North	Straight Ahead	Motor Vehicle In Traffic	On Pavement (Roadway)	(UNK)	(UNK)	(UNK)	(UNK)	(UNK)	1
201001327117										Van/Mini-Van	North	Straight Ahead	Motor Vehicle In Traffic	On Pavement (Roadway)	(UNK)	(UNK)	(UNK)	(UNK)	(UNK)	2
9/4/2010 5:00 PM	Clear	Dry	0	0	0	0	Turning	Daylight	53.66	Passenger	East	Turning Left	Motor Vehicle In Traffic	On Pavement (Roadway)	(UNK)	(UNK)	(UNK)	(UNK)	(UNK)	1
201001373575										Van/Mini-Van	East	Straight Ahead	Motor Vehicle In Traffic	On Pavement (Roadway)	(UNK)	(UNK)	(UNK)	(UNK)	(UNK)	2
10/25/2010 7:31 PM	Clear	Dry	0	0	0	0	Rear End	Darkness, Lighted Road	53.66	Passenger	East	Straight Ahead	Motor Vehicle In Traffic	On Pavement (Roadway)	(UNK)	(UNK)	(UNK)	(UNK)	(UNK)	1
201001400151										Passenger	East	Straight Ahead	Motor Vehicle In Traffic	On Pavement (Roadway)	(UNK)	(UNK)	(UNK)	(UNK)	(UNK)	2
10/28/2010 7:30 AM	Clear	Dry	0	0	0	0	Rear End	Daylight	53.66	Tractor With Semi -Trailer	North	Straight Ahead	Motor Vehicle In Traffic	On Pavement (Roadway)	(UNK)	(UNK)	(UNK)	(UNK)	(UNK)	1
201001416259										Passenger	North	Straight Ahead	Motor Vehicle In Traffic	On Pavement (Roadway)	(UNK)	(UNK)	(UNK)	(UNK)	(UNK)	2
11/26/2010 1:17 AM	Clear	Dry	0	1	0	0	Rear End	Darkness, Lighted Road	53.66	Passenger	West	Straight Ahead	Motor Vehicle In Traffic	On Pavement (Roadway)	(UNK)	(UNK)	(UNK)	(UNK)	(UNK)	1
										SUV	West	Slow/Stop - Left Turn	Motor Vehicle In Traffic	On Pavement (Roadway)	(UNK)	(UNK)	(UNK)	(UNK)	(UNK)	2



Illinois Department of Transportation
Division of Traffic Safety

Collision Diagram

1/1/2010 to 12/31/2010

Crash Route: US012 | From MileStation 53.66 to 53.66 | County : Cook | Intersection Related: Intersections | *See Notes at End of Report.

Date	Weather	Roadway	Injuries A	Injuries B	Injuries C	Killed	Type of Crash	Light Condition	Mile	Vehicle Type	DIRP	Maneuver	Event 1	Loc 1	Event 2	Loc 2	Event 3	Loc 3	Unit	
201001460117	Clear	Dry	0	0	0	0	Rear End	Daylight	53.66	Pickup	South	Straight Ahead	Motor Vehicle In Traffic	On Pavement (Roadway)	(UNK)	(UNK)	(UNK)	(UNK)	(UNK)	1
12/3/2010 12:31 PM										Passenger	South	Slow/Stop In Traffic	Motor Vehicle In Traffic	On Pavement (Roadway)	(UNK)	(UNK)	(UNK)	(UNK)	(UNK)	2



Illinois Department of Transportation
Division of Traffic Safety

Collision Diagram

1/1/2010 to 12/31/2010

Crash Route: US012 | From MileStation 53.66 to 53.66 | County : Cook | Intersection Related: Intersections | *See Notes at End of Report.

TOTAL CRASHES	FATAL CRASHES	A INJURY CRASHES	B INJURY CRASHES	C INJURY CRASHES	PROPERTY DAMAGE CRASHES	TOTAL KILLED	TOTAL INJURED	A INJURIES	B INJURIES	C INJURIES
21	0	0	1	2	18	0	4	0	1	3

Type of Crash	Total	%	Dayof Wk	Total	%	Hour of Day	Total	%	Vehicle Type	Total	%
Angle	2	9.5%	Monday	3	14.3%	Midnight	2	9.5%	Passenger	31	68.9%
Rear End	17	81.0%	Tuesday	2	9.5%	01 AM	1	4.8%	Pickup	1	2.2%
Turning	2	9.5%	Wednesday	2	9.5%	07 AM	2	9.5%	SUV	7	15.6%
TOTAL:	21		Thursday	7	33.3%	09 AM	1	4.8%	Tractor With Semi-Trailer	2	4.4%
			Friday	5	23.8%	Noon	2	9.5%	Van/Mini-Van	4	8.9%
			Saturday	2	9.5%	1 PM	2	9.5%	TOTAL:	45	
			TOTAL:	21		2 PM	1	4.8%			
						3 PM	1	4.8%			
						4 PM	1	4.8%			
						5 PM	3	14.3%			
						6 PM	2	9.5%			
						7 PM	2	9.5%			
						9 PM	1	4.8%			
						TOTAL:	21				

Weather Cond	Total	%	Light Cond	Total	%	Road Surface	Total	%	DIRP	Total	%
Clear	16	76.2%	Darkness	2	9.5%	Dry	15	71.4%	East	11	24.4%
Rain	3	14.3%	Darkness, Lighted Road	4	19.0%	Snow or Slush	2	9.5%	North	15	33.3%
Snow	2	9.5%	Daylight	14	66.7%	Wet	4	19.0%	Northwest	2	4.4%
TOTAL:	21		Unknown	1	4.8%	TOTAL:	21		South	10	22.2%
			TOTAL:	21					West	7	15.6%



Collision Diagram

1/1/2010 to 12/31/2010

Crash Route: US012 | From MileStation 53.66 to 53.66 | County : Cook | Intersection Related: Intersections | *See Notes at End of Report.

TOTAL: 45



Collision Diagram

1/1/2010 to 12/31/2010

Crash Route: US012 | From MileStation 53.66 to 53.66 | County : Cook | Intersection Related: Intersections | *See Notes at End of Report.

Notes

Current year and previous year data are not yet complete and are subject to change as more information becomes available. Calendar date selections include data based on the date of the crash. Year selections include data based on the statistical year in which the crash was processed.

The intersection-related field could be incorrect and affect the data on the report.

If a crash occurs between two municipalities, it may be coded to another city/county from what is on the crash report.

Crashes with incomplete location information are not included.

Areas where routes have more than one junction have been known to cause problems in determining accurate locations. Please notify us to verify the data for intersections with more than one junction.

For roadway segments which include the intersection of two routes, the intersection report may need to be run on the other route in order to get all the crashes.



Illinois Department of Transportation
Division of Traffic Safety

Collision Diagram
1/1/2009 to 12/31/2009

Crash Route: US012 | From MileStation 53.66 to 53.66 | County : Cook | Intersection Related: Intersections | *See Notes at End of Report.

Date	Weather	Roadway	A	Injuries	B	C	Killed	Type of Crash	Light Condition	Mile	Vehicle Type	DIRP	Maneuver	Event 1	Loc 1	Event 2	Loc 2	Event 3	Loc 3	Unit	
200901068153																					
3/1/2009 2:25 AM	Clear	Dry	0	0	0	1	0	11-Rear end	Darkness/Lighted road	53.66	Passenger	East	Straight ahead	Motor vehicle in traffic	On-pavement (roadway)	(UNK)	(UNK)	(UNK)	(UNK)	(UNK)	1
200901108905																					
3/26/2009 2:26 PM	Clear	Dry	0	1	0	0	0	15-Angle	Daylight	53.66	Passenger	East	Straight ahead	Motor vehicle in traffic	On-pavement (roadway)	(UNK)	(UNK)	(UNK)	(UNK)	(UNK)	1
200901140207																					
4/24/2009 3:00 PM	Clear	Unknown	0	0	0	0	0	12-Sideswipe same direction	Daylight	53.66	Tractor w/ semi-trailer	South	Straight ahead	Motor vehicle in traffic	On-pavement (roadway)	(UNK)	(UNK)	(UNK)	(UNK)	(UNK)	2
200901172251																					
5/18/2009 1:55 PM	Clear	Dry	0	0	0	0	0	11-Rear end	Darkness/Lighted road	53.66	Passenger	South	Straight ahead	Motor vehicle in traffic	On-pavement (roadway)	(UNK)	(UNK)	(UNK)	(UNK)	(UNK)	2
200901194726																					
5/18/2009 6:30 PM	Clear	Dry	0	0	0	0	0	11-Rear end	Daylight	53.66	Passenger	South	Slow/stop - right turn	Motor vehicle in traffic	On-pavement (roadway)	(UNK)	(UNK)	(UNK)	(UNK)	(UNK)	2
200901194726																					
5/18/2009 6:30 PM	Clear	Dry	0	0	0	0	0	11-Rear end	Daylight	53.66	Van/mini van	North	Straight ahead	Motor vehicle in traffic	On-pavement (roadway)	(UNK)	(UNK)	(UNK)	(UNK)	(UNK)	1
200901194726																					
5/18/2009 6:30 PM	Clear	Dry	0	0	0	0	0	11-Rear end	Daylight	53.66	Passenger	North	Slow/stop in traffic	Motor vehicle in traffic	On-pavement (roadway)	(UNK)	(UNK)	(UNK)	(UNK)	(UNK)	2



Illinois Department of Transportation
Division of Traffic Safety

Collision Diagram
1/1/2009 to 12/31/2009

Crash Route: US012 | From MileStation 53.66 to 53.66 | County : Cook | Intersection Related: Intersections | *See Notes at End of Report.

Date	Weather	Roadway	A	B	C	Killed	Type of Crash	Light Condition	Mile	Vehicle Type	DIRP	Maneuver	Event 1	Loc 1	Event 2	Loc 2	Event 3	Loc 3	Unit	
200901224031																				
6/22/2009 1:51 PM	Clear	Dry	0	0	0	0	11-Rear end	Daylight	53.66	Passenger	North	Straight ahead	Motor vehicle in traffic	On-pavement (roadway)	(UNK)	(UNK)	(UNK)	(UNK)	(UNK)	2
200901234096																				
6/30/2009 8:40 AM	Clear	Sand or mud or dirt	0	0	0	0	11-Rear end	Daylight	53.66	Other	North	Straight ahead	Motor vehicle in traffic	On-pavement (roadway)	(UNK)	(UNK)	(UNK)	(UNK)	(UNK)	1
200901253780																				
7/20/2009 4:00 PM	Clear	Dry	0	0	0	0	11-Rear end	Daylight	53.66	Van/mini van	North	Slow/stop in traffic	Motor vehicle in traffic	On-pavement (roadway)	(UNK)	(UNK)	(UNK)	(UNK)	(UNK)	2
200901269910																				
7/23/2009 9:04 PM	Clear	Dry	0	0	0	0	11-Rear end	Dusk	53.66	Passenger	West	Straight ahead	Motor vehicle in traffic	On-pavement (roadway)	(UNK)	(UNK)	(UNK)	(UNK)	(UNK)	1
200901290173																				
8/7/2009 11:10 AM	Other	Unknown	0	0	1	0	15-Angle	Daylight	53.66	Pickup	West	Straight ahead	Motor vehicle in traffic	Intersection	(UNK)	(UNK)	(UNK)	(UNK)	(UNK)	1
										Passenger	West	Straight ahead	Motor vehicle in traffic	Intersection	(UNK)	(UNK)	(UNK)	(UNK)	(UNK)	2
										Passenger	West	Straight ahead	Motor vehicle in traffic	Intersection	(UNK)	(UNK)	(UNK)	(UNK)	(UNK)	3
										Van/mini van	South	Straight ahead	Motor vehicle in traffic	On-pavement (roadway)	(UNK)	(UNK)	(UNK)	(UNK)	(UNK)	1
										Passenger	West	Straight ahead	Motor vehicle in traffic	On-pavement (roadway)	(UNK)	(UNK)	(UNK)	(UNK)	(UNK)	2



Illinois Department of Transportation
Division of Traffic Safety

Collision Diagram

1/1/2009 to 12/31/2009

Crash Route: US012 | From MileStation 53.66 to 53.66 | County : Cook | Intersection Related: Intersections | *See Notes at End of Report.

Date	Weather	Roadway	A	Injuries	B	C	Killed	Type of Crash	Light Condition	Mile	Vehicle Type	DIRP	Maneuver	Event 1	Loc 1	Event 2	Loc 2	Event 3	Loc 3	Unit	
200901305186																					
8/21/2009 1:07 PM	Clear	Dry	0	0	0	0	0	11-Rear end	Daylight	53.66	Passenger	North	Straight ahead	Motor vehicle in traffic	On-pavement (roadway)	(UNK)	(UNK)	(UNK)	(UNK)	(UNK)	1
200901324178																					
9/7/2009 12:32 PM	Clear	Dry	0	0	0	0	0	11-Rear end	Daylight	53.66	Passenger	East	Straight ahead	Motor vehicle in traffic	On-pavement (roadway)	(UNK)	(UNK)	(UNK)	(UNK)	(UNK)	1
200901446855																					
10/28/2009 5:53 AM	Clear	Wet	0	0	0	0	0	11-Rear end	Darkness/Lighted road	53.66	Passenger	East	Slow/stop - right turn	Motor vehicle in traffic	On-pavement (roadway)	(UNK)	(UNK)	(UNK)	(UNK)	(UNK)	2
200901403335																					
11/3/2009 9:54 AM	Clear	Dry	0	0	0	0	0	11-Rear end	Daylight	53.66	Sport utility vehicle (SUV)	West	Straight ahead	Motor vehicle in traffic	On-pavement (roadway)	(UNK)	(UNK)	(UNK)	(UNK)	(UNK)	2
200901417814																					
11/10/2009 12:20 PM	Clear	Dry	0	0	0	0	0	11-Rear end	Daylight	53.66	Passenger	North	Slow/stop in traffic	Motor vehicle in traffic	On-pavement (roadway)	(UNK)	(UNK)	(UNK)	(UNK)	(UNK)	1
200901417814																					
11/10/2009 12:20 PM	Clear	Dry	0	0	0	0	0	11-Rear end	Daylight	53.66	Tractor w/ semi-trailer	Southeast	Slow/stop - right turn	Motor vehicle in traffic	On-pavement (roadway)	(UNK)	(UNK)	(UNK)	(UNK)	(UNK)	1
200901417814																					
11/10/2009 12:20 PM	Clear	Dry	0	0	0	0	0	11-Rear end	Daylight	53.66	Passenger	Southeast	Slow/stop - right turn	Motor vehicle in traffic	On-pavement (roadway)	(UNK)	(UNK)	(UNK)	(UNK)	(UNK)	2



Illinois Department of Transportation
Division of Traffic Safety

Collision Diagram
1/1/2009 to 12/31/2009

Crash Route: US012 | From MileStation 53.66 to 53.66 | County : Cook | Intersection Related: Intersections | *See Notes at End of Report.

Date	Weather	Roadway	A	B	C	Killed	Type of Crash	Light Condition	Mile	Vehicle Type	DIRP	Maneuver	Event 1	Loc 1	Event 2	Loc 2	Event 3	Loc 3	Unit	
200901417864	Clear	Unknown	0	0	0	0	11-Rear end	Daylight	53.66	Passenger	East	Straight ahead	Motor vehicle in traffic	On-pavement (roadway)	(UNK)	(UNK)	(UNK)	(UNK)	1	
200901446154																				
11/30/2009 6:38 AM	Clear	Dry	0	0	0	0	11-Rear end	Daylight	53.66	Passenger	South	Straight ahead	Motor vehicle in traffic	On-pavement (roadway)	(UNK)	(UNK)	(UNK)	(UNK)	1	
200901450230																				
12/13/2009 5:12 PM	Clear	Wet	0	0	1	0	11-Rear end	Darkness/Lighted road	53.66	Sport utility vehicle (SUV)	West	Straight ahead	Motor vehicle in traffic	On-pavement (roadway)	(UNK)	(UNK)	(UNK)	(UNK)	1	
										Passenger	West	Slow/stop in traffic	Motor vehicle in traffic	On-pavement (roadway)	(UNK)	(UNK)	(UNK)	(UNK)	2	
										Unknown/NA	West	Slow/stop in traffic	Motor vehicle in traffic	On-pavement (roadway)	(UNK)	(UNK)	(UNK)	(UNK)	3	



Collision Diagram

1/1/2009 to 12/31/2009

Crash Route: US012 | From MileStation 53.66 to 53.66 | County : Cook | Intersection Related: Intersections | *See Notes at End of Report.

TOTAL CRASHES	FATAL CRASHES	A INJURY CRASHES	B INJURY CRASHES	C INJURY CRASHES	PROPERTY DAMAGE CRASHES	TOTAL KILLED	TOTAL INJURED	A INJURIES	B INJURIES	C INJURIES
18	0	0	1	3	14	0	4	0	1	3

Type of Crash	Total	%	Dayof Wk	Total	%	Hour of Day	Total	%	Vehicle Type	Total	%
11-Rear end	15	83.3%	Monday	5	27.8%	02 AM	1	5.6%	Other	1	2.6%
12-Sideswipe same direction	1	5.6%	Tuesday	3	16.7%	05 AM	1	5.6%	Passenger	25	64.1%
15-Angle	2	11.1%	Wednesday	1	5.6%	06 AM	1	5.6%	Pickup	1	2.6%
TOTAL:	18		Thursday	3	16.7%	08 AM	1	5.6%	Sport utility vehicle (SUV)	4	10.3%
			Friday	3	16.7%	09 AM	1	5.6%	Tractor w/ semi-trailer	3	7.7%
			Sunday	3	16.7%	11 AM	1	5.6%	Truck - single unit	1	2.6%
			TOTAL:	18		Noon	2	11.1%	Unknown/NA	1	2.6%
						1 PM	3	16.7%	Van/mini van	3	7.7%
						2 PM	2	11.1%	TOTAL:	39	
						3 PM	1	5.6%			
						4 PM	1	5.6%			
						5 PM	1	5.6%			
						6 PM	1	5.6%			
						9 PM	1	5.6%			
						TOTAL:	18				

Weather Cond	Total	%	Light Cond	Total	%	Road Surface	Total	%	DIRP	Total	%
Clear	17	94.4%	Darkness/Lighted road	4	22.2%	Dry	12	66.7%	East	7	17.9%
Other	1	5.6%	Daylight	13	72.2%	Sand or mud or dirt	1	5.6%	North	10	25.6%
TOTAL:	18		Dusk	1	5.6%	Unknown	3	16.7%	South	7	17.9%
			TOTAL:	18		Wet	2	11.1%	Southeast	4	10.3%



Collision Diagram

1/1/2009 to 12/31/2009

Crash Route: US012 | From MileStation 53.66 to 53.66 | County : Cook | Intersection Related: Intersections | *See Notes at End of Report.

TOTAL:	18	DIRP	Total	%
		West	11	28.2%
		TOTAL:	39	

Collision Diagram

1/1/2009 to 12/31/2009

Crash Route: US012 | From MileStation 53.66 to 53.66 | County : Cook | Intersection Related: Intersections | *See Notes at End of Report.

Notes

Current year and previous year data are not yet complete and are subject to change as more information becomes available. Calendar date selections include data based on the date of the crash. Year selections include data based on the statistical year in which the crash was processed.

The intersection-related field could be incorrect and affect the data on the report.

If a crash occurs between two municipalities, it may be coded to another city/county from what is on the crash report.

Crashes with incomplete location information are not included.

Areas where routes have more than one junction have been known to cause problems in determining accurate locations. Please notify us to verify the data for intersections with more than one junction.

For roadway segments which include the intersection of two routes, the intersection report may need to be run on the other route in order to get all the crashes.



Illinois Department of Transportation
Division of Traffic Safety

Collision Diagram
1/1/2008 to 12/31/2008

Crash Route: US012 | From MileStation 53.7 to 53.7 | County : Cook | Intersection Related: Intersections | *See Notes at End of Report.

Date	Weather	Roadway	Injuries A	Injuries B	Injuries C	Killed	Type of Crash	Light Condition	Mile	Vehicle Type	DIRP	Maneuver	Event 1	Loc 1	Event 2	Loc 2	Event 3	Loc 3	Unit	
80205222																				
1/10/2008 4:17 PM	Rain	Wet	0	0	0	0	11-Rear end	Daylight	53.70	Passenger	North	Straight ahead	Motor vehicle in traffic	On-pavement (roadway)	(UNK)	(UNK)	(UNK)	(UNK)	(UNK)	1
80211691																				
1/16/2008 7:17 PM	Clear	Dry	0	0	0	0	10-Turning	Darkness	53.70	Van/mini van	East	Turning right	Motor vehicle in traffic	On-pavement (roadway)	(UNK)	(UNK)	(UNK)	(UNK)	(UNK)	1
80312168																				
1/24/2008 6:27 PM	Snow	Snow or slush	0	0	0	0	11-Rear end	Darkness/Lighted road	53.70	Pickup	East	Turning right	Motor vehicle in traffic	On-pavement (roadway)	(UNK)	(UNK)	(UNK)	(UNK)	(UNK)	2
80422546																				
2/4/2008 2:27 PM	Rain	Wet	0	0	0	0	11-Rear end	Daylight	53.70	Sport utility vehicle (SUV)	North	Skidding/control loss	Motor vehicle in traffic	Intersection	(UNK)	(UNK)	(UNK)	(UNK)	(UNK)	1
80805302																				
2/22/2008 1:12 PM	Clear	Dry	0	0	0	0	12-Sideswipe same direction	Daylight	53.70	Passenger	North	Merging	Motor vehicle in traffic	Intersection	(UNK)	(UNK)	(UNK)	(UNK)	(UNK)	2
80805302																				
2/22/2008 1:12 PM	Clear	Dry	0	0	0	0	12-Sideswipe same direction	Daylight	53.70	Tractor w/ semi-trailer	Southeast	Straight ahead	Motor vehicle in traffic	On-pavement (roadway)	(UNK)	(UNK)	(UNK)	(UNK)	(UNK)	1
80805302																				
2/22/2008 1:12 PM	Clear	Dry	0	0	0	0	12-Sideswipe same direction	Daylight	53.70	Tractor w/ semi-trailer	South	Straight ahead	Motor vehicle in traffic	On-pavement (roadway)	(UNK)	(UNK)	(UNK)	(UNK)	(UNK)	2



Illinois Department of Transportation
Division of Traffic Safety

Collision Diagram
1/1/2008 to 12/31/2008

Crash Route: US012 | From MileStation 53.7 to 53.7 | County : Cook | Intersection Related: Intersections | *See Notes at End of Report.

Date	Weather	Roadway	A	Injuries	B	C	Killed	Type of Crash	Light Condition	Mile	Vehicle Type	DIRP	Maneuver	Event 1	Loc 1	Event 2	Loc 2	Event 3	Loc 3	Unit	
82061235																					
6/5/2008 5:36 PM	Clear	Dry	0	0	0	0	0	11-Rear end	Daylight	53.70	Passenger	East	Straight ahead	Motor vehicle in traffic	On-pavement (roadway)	(UNK)	(UNK)	(UNK)	(UNK)	(UNK)	1
82161613																					
6/10/2008 12:00 AM	Clear	Dry	0	0	0	0	0	11-Rear end	Darkness/Lighted road	53.70	Sport utility vehicle (SUV)	West	Straight ahead	Motor vehicle in traffic	On-pavement (roadway)	(UNK)	(UNK)	(UNK)	(UNK)	(UNK)	1
82767898																					
7/18/2008 12:10 PM	Clear	Dry	0	0	0	0	0	11-Rear end	Daylight	53.70	Sport utility vehicle (SUV)	West	Straight ahead	Motor vehicle in traffic	On-pavement (roadway)	(UNK)	(UNK)	(UNK)	(UNK)	(UNK)	2
82745480																					
7/18/2008 6:45 PM	Clear	Dry	0	0	0	0	0	11-Rear end	Daylight	53.70	Passenger	Southwest	Straight ahead	Motor vehicle in traffic	On-pavement (roadway)	(UNK)	(UNK)	(UNK)	(UNK)	(UNK)	1
82745480																					
7/18/2008 6:45 PM	Clear	Dry	0	0	0	0	0	11-Rear end	Daylight	53.70	Pickup	Southwest	Slow/stop - right turn	Motor vehicle in traffic	On-pavement (roadway)	(UNK)	(UNK)	(UNK)	(UNK)	(UNK)	2
82768771																					
7/23/2008 2:33 PM	Clear	Dry	0	0	0	0	0	11-Rear end	Daylight	53.70	Pickup	Southeast	Slow/stop - right turn	Motor vehicle in traffic	On-pavement (roadway)	(UNK)	(UNK)	(UNK)	(UNK)	(UNK)	1
82768771																					
7/23/2008 2:33 PM	Clear	Dry	0	0	0	0	0	11-Rear end	Daylight	53.70	Passenger	Southeast	Straight ahead	Motor vehicle in traffic	On-pavement (roadway)	(UNK)	(UNK)	(UNK)	(UNK)	(UNK)	2
82768771																					
7/23/2008 2:33 PM	Clear	Dry	0	0	0	0	0	11-Rear end	Daylight	53.70	Passenger	Northeast	Slow/stop in traffic	Motor vehicle in traffic	On-pavement (roadway)	(UNK)	(UNK)	(UNK)	(UNK)	(UNK)	1
82768771																					
7/23/2008 2:33 PM	Clear	Dry	0	0	0	0	0	11-Rear end	Daylight	53.70	Pickup	Northeast	Slow/stop in traffic	Motor vehicle in traffic	On-pavement (roadway)	(UNK)	(UNK)	(UNK)	(UNK)	(UNK)	2



Illinois Department of Transportation
Division of Traffic Safety

Collision Diagram
1/1/2008 to 12/31/2008

Crash Route: US012 | From MileStation 53.7 to 53.7 | County : Cook | Intersection Related: Intersections | *See Notes at End of Report.

Date	Weather	Roadway	A	Injuries	B	C	Killed	Type of Crash	Light Condition	Mile	Vehicle Type	DIRP	Maneuver	Event 1	Loc 1	Event 2	Loc 2	Event 3	Loc 3	Unit	
84203975																					
10/15/2008 8:25 AM	Clear	Dry	0	0	0	0	0	12-Sideswipe same direction	Daylight	53.70	Passenger	South	Changing lanes	Motor vehicle in traffic	On-pavement (roadway)	(UNK)	(UNK)	(UNK)	(UNK)	(UNK)	1
200801010620																					
10/15/2008 7:20 PM	Unknown	Unknown	0	0	0	0	0	12-Sideswipe same direction	Unknown	53.70	Unknown/NA	Unknown	Straight ahead	Motor vehicle in traffic	On-pavement (roadway)	(UNK)	(UNK)	(UNK)	(UNK)	(UNK)	1
84600600																					
11/17/2008 3:45 PM	Clear	Dry	0	0	0	0	0	11-Rear end	Daylight	53.70	Passenger	South	Slow/stop in traffic	Motor vehicle in traffic	On-pavement (roadway)	(UNK)	(UNK)	(UNK)	(UNK)	(UNK)	1
85002087																					
12/15/2008 6:53 AM	Sleet/hail	Ice	0	0	0	0	0	15-Angle	Daylight	53.70	Passenger	South	Straight ahead	Motor vehicle in traffic	On-pavement (roadway)	(UNK)	(UNK)	(UNK)	(UNK)	(UNK)	2
84877273																					
12/15/2008 8:39 AM	Snow	Ice	0	0	0	0	0	11-Rear end	Darkness	53.70	Passenger	West	Skidding/control loss	Motor vehicle in traffic	On-pavement (roadway)	(UNK)	(UNK)	(UNK)	(UNK)	(UNK)	1
											Pickup	West	Slow/stop in traffic	Motor vehicle in traffic	On-pavement (roadway)	(UNK)	(UNK)	(UNK)	(UNK)	(UNK)	2



Illinois Department of Transportation
Division of Traffic Safety

Collision Diagram
1/1/2008 to 12/31/2008

Crash Route: US012 | From MileStation 53.7 to 53.7 | County : Cook | Intersection Related: Intersections | *See Notes at End of Report.

Date	Weather	Roadway	Injuries A	Injuries B	Injuries C	Killed	Type of Crash	Light Condition	Mile	Vehicle Type	DIRP	Maneuver	Event 1	Loc 1	Event 2	Loc 2	Event 3	Loc 3	Unit	
85063956	Sleet/hail	Ice	0	0	0	0	11-Rear end	Daylight	53.70	Passenger	South	Straight ahead	Motor vehicle in traffic	On-pavement (roadway)	(UNK)	(UNK)	(UNK)	(UNK)	(UNK)	1
85064681										Pickup	Southeast	Changing lanes	Motor vehicle in traffic	On-pavement (roadway)	(UNK)	(UNK)	(UNK)	(UNK)	(UNK)	2
84918812										Passenger	South	Slow/stop in traffic	Motor vehicle in traffic	On-pavement (roadway)	(UNK)	(UNK)	(UNK)	(UNK)	(UNK)	3
12/15/2008 3:10 PM	Clear	Ice	0	0	0	0	11-Rear end	Daylight	53.70	Passenger	South	Straight ahead	Motor vehicle in traffic	On-pavement (roadway)	(UNK)	(UNK)	(UNK)	(UNK)	(UNK)	1
84918812										Passenger	South	Straight ahead	Motor vehicle in traffic	On-pavement (roadway)	(UNK)	(UNK)	(UNK)	(UNK)	(UNK)	2
12/20/2008 6:14 PM	Snow	Snow or slush	0	0	0	0	11-Rear end	Darkness/Lighted road	53.70	Pickup	East	Skidding/control loss	Motor vehicle in traffic	On-pavement (roadway)	(UNK)	(UNK)	(UNK)	(UNK)	(UNK)	1
										Passenger	East	Slow/stop in traffic	Motor vehicle in traffic	On-pavement (roadway)	(UNK)	(UNK)	(UNK)	(UNK)	(UNK)	2



Collision Diagram

1/1/2008 to 12/31/2008

Crash Route: US012 | From MileStation 53.7 to 53.7 | County : Cook | Intersection Related: Intersections | *See Notes at End of Report.

TOTAL CRASHES	FATAL CRASHES	A INJURY CRASHES	B INJURY CRASHES	C INJURY CRASHES	PROPERTY DAMAGE CRASHES	TOTAL KILLED	TOTAL INJURED	A INJURIES	B INJURIES	C INJURIES
33	0	0	1	2	30	0	4	0	1	3

Type of Crash	Total	%	Day of Wk	Total	%	Hour of Day	Total	%	Vehicle Type	Total	%
10-Turning	3	9.1%	Monday	7	21.2%	Midnight	2	6.1%	Passenger	39	55.7%
11-Rear end	22	66.7%	Tuesday	4	12.1%	02 AM	1	3.0%	Pickup	9	12.9%
12-Sideswipe same direction	5	15.2%	Wednesday	6	18.2%	06 AM	2	6.1%	Sport utility vehicle (SUV)	9	12.9%
15-Angle	1	3.0%	Thursday	4	12.1%	08 AM	2	6.1%	Tractor w/ semi-trailer	4	5.7%
6-Fixed object	1	3.0%	Friday	6	18.2%	10 AM	1	3.0%	Truck - single unit	1	1.4%
9-Parked motor vehicle	1	3.0%	Saturday	5	15.2%	Noon	2	6.1%	Unknown/NA	5	7.1%
TOTAL:	33		Sunday	1	3.0%	1 PM	3	9.1%	Van/mini van	3	4.3%
			TOTAL:	33		2 PM	3	9.1%	TOTAL:	70	
						3 PM	5	15.2%			
						4 PM	3	9.1%			
						5 PM	1	3.0%			
						6 PM	3	9.1%			
						7 PM	2	6.1%			
						8 PM	1	3.0%			
						9 PM	1	3.0%			
						11 PM	1	3.0%			
						TOTAL:	33				

Weather Cond	Total	%	Light Cond	Total	%	Road Surface	Total	%	DIRP	Total	%
Clear	21	63.6%	Darkness	3	9.1%	Dry	19	57.6%	East	18	25.7%
Rain	4	12.1%	Darkness/Lighted road	7	21.2%	Ice	4	12.1%	North	7	10.0%



Collision Diagram

1/1/2008 to 12/31/2008

Crash Route: US012 | From MileStation 53.7 to 53.7 | County : Cook | Intersection Related: Intersections | *See Notes at End of Report.

Weather Cond	Total	%	Light Cond	Total	%	Road Surface	Total	%	DIRP	Total	%
Sleet/hail	2	6.1%	Daylight	21	63.6%	Snow or slush	3	9.1%	Northeast	5	7.1%
Snow	4	12.1%	Unknown	2	6.1%	Unknown	2	6.1%	South	13	18.6%
Unknown	2	6.1%	TOTAL:	33		Wet	5	15.2%	Southeast	5	7.1%
TOTAL:	33					TOTAL:	33		Southwest	4	5.7%
									Unknown	5	7.1%
									West	13	18.6%
									TOTAL:	70	



Illinois Department of Transportation
 Division of Traffic Safety

Collision Diagram

1/1/2008 to 12/31/2008

Crash Route: US012 | From MileStation 53.7 to 53.7 | County : Cook | Intersection Related: Intersections | *See Notes at End of Report.

Notes

Current year and previous year data are not yet complete and are subject to change as more information becomes available. Calendar date selections include data based on the date of the crash. Year selections include data based on the statistical year in which the crash was processed.

The intersection-related field could be incorrect and affect the data on the report.

If a crash occurs between two municipalities, it may be coded to another city/county from what is on the crash report.

Crashes with incomplete location information are not included.

Areas where routes have more than one junction have been known to cause problems in determining accurate locations. Please notify us to verify the data for intersections with more than one junction.

For roadway segments which include the intersection of two routes, the intersection report may need to be run on the other route in order to get all the crashes.



Illinois Department of Transportation
Division of Traffic Safety

Collision Diagram

1/1/2007 to 12/31/2007

Crash Route: US012 | From MileStation 53.7 to 53.7 | County : Cook | Intersection Related: Intersections | *See Notes at End of Report.

Date	Weather	Roadway	A	C	Killed	Type of Crash	Light Condition	Mile	Vehicle Type	DIRP	Maneuver	Event 1	Loc 1	Event 2	Loc 2	Event 3	Loc 3	Unit	
70282538																			
1/26/2007 2:26 AM	Clear	Dry	0	0	1	0	11-Rear end	Daylight	53.70	Van/mini van	North	Slow/stop in traffic	Motor vehicle in pavement (roadway)	(UNK)	(UNK)	(UNK)	(UNK)	(UNK)	1
70290200																			
1/30/2007 6:57 PM	Clear	Dry	0	0	0	0	11-Rear end	Darkness, lighted road	53.70	Sport utility vehicle (SUV)	Southeast	Straight ahead	Motor vehicle in pavement (roadway)	(UNK)	(UNK)	(UNK)	(UNK)	(UNK)	1
70644943																			
2/5/2007 4:25 AM	Clear	Dry	0	0	0	0	11-Rear end	Darkness, lighted road	53.70	Sport utility vehicle (SUV)	West	Slow/stop - left turn	Motor vehicle in pavement (roadway)	(UNK)	(UNK)	(UNK)	(UNK)	(UNK)	1
70644844																			
2/6/2007 5:01 PM	Snow	Snow or slush	0	0	0	0	11-Rear end	Dusk	53.70	Passenger	West	Straight ahead	Motor vehicle in pavement (roadway)	(UNK)	(UNK)	(UNK)	(UNK)	(UNK)	2
70626494																			
2/14/2007 8:24 AM	Clear	Snow or slush	0	0	0	0	10-Turning	Daylight	53.70	Tractor w/ semi-trailer	Southwest	Turning left	Motor vehicle in pavement (roadway)	(UNK)	(UNK)	(UNK)	(UNK)	(UNK)	1
70676960																			
2/15/2007 3:00 PM	Clear	Dry	0	0	0	0	10-Turning	Daylight	53.70	Passenger	East	Straight ahead	Motor vehicle in pavement (roadway)	(UNK)	(UNK)	(UNK)	(UNK)	(UNK)	2
70676960																			
2/15/2007 3:00 PM	Clear	Dry	0	0	0	0	10-Turning	Daylight	53.70	Passenger	West	Turning right	Motor vehicle in pavement (roadway)	(UNK)	(UNK)	(UNK)	(UNK)	(UNK)	1
70676960																			
2/15/2007 3:00 PM	Clear	Dry	0	0	0	0	10-Turning	Daylight	53.70	Passenger	West	Turning right	Motor vehicle in pavement (roadway)	(UNK)	(UNK)	(UNK)	(UNK)	(UNK)	2

Collision Diagram

1/1/2007 to 12/31/2007

Crash Route: US012 | From MileStation 53.7 to 53.7 | County : Cook | Intersection Related: Intersections | *See Notes at End of Report.

Date	Weather	Roadway	A	C	Killed	Type of Crash	Light Condition	Mile	Vehicle Type	DIRP	Maneuver	Event 1	Loc 1	Event 2	Loc 2	Event 3	Loc 3	Unit	
706829734																			
2/19/2007 6:10 PM	Clear	Wet	0	0	0	11-Rear end	Darkness	53.70	Unknown/NA	Unknown	Unknown/A	Motor vehicle in traffic	On-pavement (roadway)	(UNK)	(UNK)	(UNK)	(UNK)	(UNK)	1
70682455																			
2/21/2007 3:55 PM	Clear	Dry	0	0	0	10-Turning	Daylight	53.70	Van/mini van	East	Turning right	Motor vehicle in traffic	On-pavement (roadway)	(UNK)	(UNK)	(UNK)	(UNK)	(UNK)	1
71104269																			
3/3/2007 4:05 AM	Other	Wet	0	0	0	10-Turning	Darkness, lighted road	53.70	Sport utility vehicle (SUV)	Unknown	Turning right	Motor vehicle in traffic	On-pavement (roadway)	(UNK)	(UNK)	(UNK)	(UNK)	(UNK)	1
71203244																			
3/20/2007 4:10 PM	Clear	Dry	0	0	0	11-Rear end	Daylight	53.70	Sport utility vehicle (SUV)	Southwest	Slow/stop - right turn	Motor vehicle in traffic	On-pavement (roadway)	(UNK)	(UNK)	(UNK)	(UNK)	(UNK)	1
71566400																			
4/17/2007 1:15 PM	Clear	Dry	0	0	0	10-Turning	Daylight	53.70	Sport utility vehicle (SUV)	Southeast	Turning right	Motor vehicle in traffic	On-pavement (roadway)	(UNK)	(UNK)	(UNK)	(UNK)	(UNK)	1
71628648																			
4/19/2007 8:10 AM	Clear	Dry	0	0	0	11-Rear end	Daylight	53.70	Passenger	North	Straight ahead	Motor vehicle in traffic	On-pavement (roadway)	(UNK)	(UNK)	(UNK)	(UNK)	(UNK)	1
71628648																			
4/19/2007 8:10 AM	Clear	Dry	0	0	0	11-Rear end	Daylight	53.70	Passenger	North	Slow/stop in traffic	Motor vehicle in traffic	On-pavement (roadway)	(UNK)	(UNK)	(UNK)	(UNK)	(UNK)	2

Collision Diagram

1/1/2007 to 12/31/2007

Crash Route: US012 | From MileStation 53.7 to 53.7 | County : Cook | Intersection Related: Intersections | *See Notes at End of Report.

Date	Weather	Roadway	A	C	Killed	Type of Crash	Light Condition	Mile	Vehicle Type	DIRP	Maneuver	Event 1	Loc 1	Event 2	Loc 2	Event 3	Loc 3	Unit	
4/19/2007 8:10 AM	Clear	Dry	0	0	0	11-Rear end	Daylight	53.70	Passenger	North	Slow/stop in traffic	Motor vehicle in traffic	On-pavement (roadway)	(UNK)	(UNK)	(UNK)	(UNK)	3	
-----71838924-----																			
5/2/2007 7:09 AM	Clear	Unknown	0	0	0	11-Rear end	Daylight	53.70	Truck - single unit	North	Slow/stop in traffic	Motor vehicle in traffic	On-pavement (roadway)	(UNK)	(UNK)	(UNK)	(UNK)	1	
-----71875231-----																			
5/4/2007 4:35 PM	Clear	Dry	0	0	0	11-Rear end	Daylight	53.70	Passenger	South	Straight ahead	Motor vehicle in traffic	On-pavement (roadway)	(UNK)	(UNK)	(UNK)	(UNK)	1	
-----71916712-----																			
5/4/2007 4:40 PM	Clear	Dry	0	0	0	12-Sideswipe same direction	Daylight	53.70	Van/mini van	North	Passing/ove raking	Motor vehicle in traffic	On-pavement (roadway)	(UNK)	(UNK)	(UNK)	(UNK)	1	
-----71870968-----																			
5/9/2007 11:33 AM	Clear	Dry	0	0	0	11-Rear end	Daylight	53.70	Passenger	South	Straight ahead	Motor vehicle in traffic	Intersectio n	(UNK)	(UNK)	(UNK)	(UNK)	1	
-----71963243-----																			
5/12/2007 2:13 PM	Clear	Dry	0	0	0	15-Angle	Daylight	53.70	Passenger	West	Straight ahead	Motor vehicle in traffic	On-pavement (roadway)	(UNK)	(UNK)	(UNK)	(UNK)	1	
-----71957492-----																			
5/15/2007 11:37 PM	Rain	Wet	1	0	0	6-Fixed object	Darkness, lighted road	53.70	Passenger	East	Unknown/A	Ran off the roadway	On-pavement (roadway)	Traffic signal	On-pavement (roadway)	(UNK)	(UNK)	1	

Collision Diagram

1/1/2007 to 12/31/2007

Crash Route: US012 | From MileStation 53.7 to 53.7 | County : Cook | Intersection Related: Intersections | *See Notes at End of Report.

Date	Weather	Roadway	A	C	Killed	Type of Crash	Light Condition	Mile	Vehicle Type	DIRP	Maneuver	Event 1	Loc 1	Event 2	Loc 2	Event 3	Loc 3	Unit	
71924005																			
5/16/2007 12:15 AM	Clear	Dry	0	0	0	11-Rear end	Darkness, lighted road	53.70	Passenger	East	Straight ahead	Motor vehicle in traffic	On-pavement (roadway)	(UNK)	(UNK)	(UNK)	(UNK)	1	
72101645																			
5/16/2007 8:50 PM	Clear	Wet	0	0	0	10-Turning	Darkness, lighted road	53.70	Sport utility vehicle (SUV)	West	Straight ahead	Motor vehicle in traffic	On-pavement (roadway)	(UNK)	(UNK)	(UNK)	(UNK)	1	
72121478																			
5/17/2007 1:45 PM	Clear	Dry	0	0	0	15-Angle	Daylight	53.70	Passenger	West	Straight ahead	Motor vehicle in traffic	On-pavement (roadway)	Motor vehicle in traffic (roadway)	(UNK)	(UNK)	(UNK)	1	
71963144																			
5/17/2007 4:23 PM	Clear	Dry	0	0	0	11-Rear end	Daylight	53.70	Passenger	East	Straight ahead	Motor vehicle in traffic	On-pavement (roadway)	(UNK)	(UNK)	(UNK)	(UNK)	1	
71974216																			
5/22/2007 4:27 PM	Clear	Dry	0	0	0	10-Turning	Daylight	53.70	Passenger	East	Straight ahead	Motor vehicle in traffic	On-pavement (roadway)	(UNK)	(UNK)	(UNK)	(UNK)	2	
74036740																			
6/20/2007 5:30 PM	Clear	Dry	0	0	0	11-Rear end	Daylight	53.70	Passenger	East	Straight ahead	Motor vehicle in traffic	On-pavement (roadway)	(UNK)	(UNK)	(UNK)	(UNK)	1	

Collision Diagram

1/1/2007 to 12/31/2007

Crash Route: US012 | From MileStation 53.7 to 53.7 | County : Cook | Intersection Related: Intersections | *See Notes at End of Report.

Date	Weather	Roadway	A	C	Killed	Type of Crash	Light Condition	Mile	Vehicle Type	DIRP	Maneuver	Event 1	Loc 1	Event 2	Loc 2	Event 3	Loc 3	Unit	
72818677																			
7/20/2007 6:16 PM	Clear	Dry	0	0	0	10-Turning	Daylight	53.70	Passenger	Southeast	Slow/stop - right turn	Motor vehicle in traffic	On-pavement (roadway)	(UNK)	(UNK)	(UNK)	(UNK)	(UNK)	1
73132193																			
8/12/2007 12:45 AM	Clear	Dry	0	1	0	11-Rear end	Darkness, lighted road	53.70	Passenger	West	Straight ahead	Motor vehicle in traffic	On-pavement (roadway)	(UNK)	(UNK)	(UNK)	(UNK)	(UNK)	1
73132425																			
8/12/2007 9:50 PM	Clear	Dry	0	0	0	12-Sideswipe same direction	Darkness, lighted road	53.70	Van/mini van	South	Straight ahead	Motor vehicle in traffic	On-pavement (roadway)	(UNK)	(UNK)	(UNK)	(UNK)	(UNK)	1
73333262																			
8/23/2007 4:23 PM	Rain	Wet	0	0	0	15-Angle	Daylight	53.70	Passenger	North	Straight ahead	Motor vehicle in traffic	On-pavement (roadway)	(UNK)	(UNK)	(UNK)	(UNK)	(UNK)	1
73537052																			
9/5/2007 9:00 AM	Clear	Dry	0	0	0	12-Sideswipe same direction	Daylight	53.70	Sport utility vehicle (SUV)	North	Starting in traffic	Motor vehicle in traffic	On-pavement (roadway)	(UNK)	(UNK)	(UNK)	(UNK)	(UNK)	1
74014192																			
9/21/2007 3:09 PM	Clear	Dry	0	0	0	11-Rear end	Daylight	53.70	Passenger	North	Straight ahead	Motor vehicle in traffic	On-pavement (roadway)	(UNK)	(UNK)	(UNK)	(UNK)	(UNK)	1
74014192																			
									Passenger	North	Slow/stop in traffic	Motor vehicle in traffic	On-pavement (roadway)	(UNK)	(UNK)	(UNK)	(UNK)	(UNK)	2

Collision Diagram

1/1/2007 to 12/31/2007

Crash Route: US012 | From MileStation 53.7 to 53.7 | County : Cook | Intersection Related: Intersections | *See Notes at End of Report.

Date	Weather	Roadway	A	C	Killed	Type of Crash	Light Condition	Mile	Vehicle Type	DIRP	Maneuver	Event 1	Loc 1	Event 2	Loc 2	Event 3	Loc 3	Unit	
73744849																			
9/26/2007 4:27 PM	Clear	Dry	0	0	0	12-Sideswipe same direction	Daylight	53.70	Passenger	South	Passing/over taking	Motor vehicle in traffic	On-pavement (roadway)	(UNK)	(UNK)	(UNK)	(UNK)	1	
74053679																			
10/13/2007 9:00 PM	Clear	Dry	0	0	0	11-Rear end	Darkness, lighted road	53.70	Pickup	Unknown	Straight ahead	Motor vehicle in traffic	On-pavement (roadway)	(UNK)	(UNK)	(UNK)	(UNK)	1	
74302878																			
10/27/2007 7:31 PM	Clear	Dry	0	2	0	10-Turning	Darkness, lighted road	53.70	Passenger	South	Turning left	Motor vehicle in traffic	Intersection	(UNK)	(UNK)	(UNK)	(UNK)	1	
74284290																			
10/29/2007 8:00 PM	Clear	Dry	0	0	0	10-Turning	Darkness	53.70	Van/mini van	West	Turning right	Motor vehicle in traffic	On-pavement (roadway)	(UNK)	(UNK)	(UNK)	(UNK)	1	
74728346																			
11/25/2007 8:40 PM	Clear	Wet	0	0	0	11-Rear end	Darkness, lighted road	53.70	Sport utility vehicle (SUV)	South	Straight ahead	Motor vehicle in traffic	Unknown	(UNK)	(UNK)	(UNK)	(UNK)	1	
75099333																			
12/1/2007 1:00 PM	Clear	Dry	0	0	0	9-Parked motor vehicle	Daylight	53.70	Passenger	North	Straight ahead	Hit Parked vehicle	On-pavement (roadway)	(UNK)	(UNK)	(UNK)	(UNK)	1	
75099333																			
									Passenger	North	Parked in traffic lane	Motor vehicle in traffic	On-pavement (roadway)	(UNK)	(UNK)	(UNK)	(UNK)	2	

Collision Diagram

1/1/2007 to 12/31/2007

Crash Route: US012 | From MileStation 53.7 to 53.7 | County : Cook | Intersection Related: Intersections | *See Notes at End of Report.

TOTAL CRASHES	FATAL CRASHES	INJURY CRASHES	PROPERTY DAMAGE CRASHES	TOTAL KILLED	TOTAL INJURED	A INJURIES	B INJURIES	C INJURIES
44	0	9	38	0	9	1	1	4

Type of Crash	Total	%	Dayof Wk	Total	%	Hour of Day	Total	%	Vehicle Type	Total	%
11-Rear end	20	45.5%	Friday	5	11.4%	02 AM	1	2.3%	Other	2	2.2%
10-Turning	13	29.5%	Tuesday	9	20.5%	6 PM	3	6.8%	Other vehicle with trailer	1	1.1%
12-Sideswipe same direction	6	13.6%	Wednesday	10	22.7%	08 AM	2	4.5%	Passenger	55	60.4%
6-Fixed object	1	2.3%	Monday	4	9.1%	5 PM	3	6.8%	Pickup	4	4.4%
15-Angle	3	6.8%	Thursday	6	13.6%	04 AM	2	4.5%	Sport utility vehicle (SUV)	18	19.8%
9-Parked motor vehicle	1	2.3%	Saturday	7	15.9%	3 PM	3	6.8%	Tractor w/ semi-trailer	1	1.1%
TOTAL:	44		Sunday	3	6.8%	4 PM	7	15.9%	Truck - single unit	2	2.2%
			TOTAL:	44		1 PM	5	11.4%	Unknown/NA	1	1.1%
						07 AM	1	2.3%	Van/mini van	7	7.7%
						11 AM	2	4.5%	TOTAL:	91	
						Midnight	2	4.5%			
						11 PM	1	2.3%			
						2 PM	1	2.3%			
						8 PM	3	6.8%			
						09 AM	2	4.5%			
						7 PM	2	4.5%			
						10 PM	1	2.3%			
						9 PM	2	4.5%			
						Noon	1	2.3%			



Collision Diagram

1/1/2007 to 12/31/2007

Crash Route: US012 | From MileStation 53.7 to 53.7 | County : Cook | Intersection Related: Intersections | *See Notes at End of Report.

Weather Cond	Total	%	Light Cond	Total	%	Road Surface	Total	%	DIRP	Total	%
Clear	36	81.8%	Daylight	28	63.6%	Dry	30	68.2%	East	17	18.7%
Snow	4	9.1%	Darkness, lighted road	13	29.5%	Snow or slush	4	9.1%	North	19	20.9%
Other	1	2.3%	Dusk	1	2.3%	Wet	9	20.5%	South	20	22.0%
Rain	3	6.8%	Darkness	2	4.5%	Unknown	1	2.3%	Southeast	8	8.8%
TOTAL:	44		TOTAL:	44		TOTAL:	44		TOTAL:	3	3.3%
									Southwest	5	5.5%
									Unknown	19	20.9%
									West	91	
									TOTAL:		



Collision Diagram

1/1/2007 to 12/31/2007

Crash Route: US012 | From MileStation 53.7 to 53.7 | County : Cook | Intersection Related: Intersections | *See Notes at End of Report.

Notes

Current year and previous year data are not yet complete and are subject to change as more information becomes available. Calendar date selections include data based on the date of the crash. Year selections include data based on the statistical year in which the crash was processed.

The intersection-related field could be incorrect and affect the data on the report.

If a crash occurs between two municipalities, it may be coded to another city/county from what is on the crash report.

Crashes with incomplete location information are not included.

Areas where routes have more than one junction have been known to cause problems in determining accurate locations. Please notify us to verify the data for intersections with more than one junction.

For roadway segments which include the intersection of two routes, the intersection report may need to be run on the other route in order to get all the crashes.

Traffic Volume

September 2008

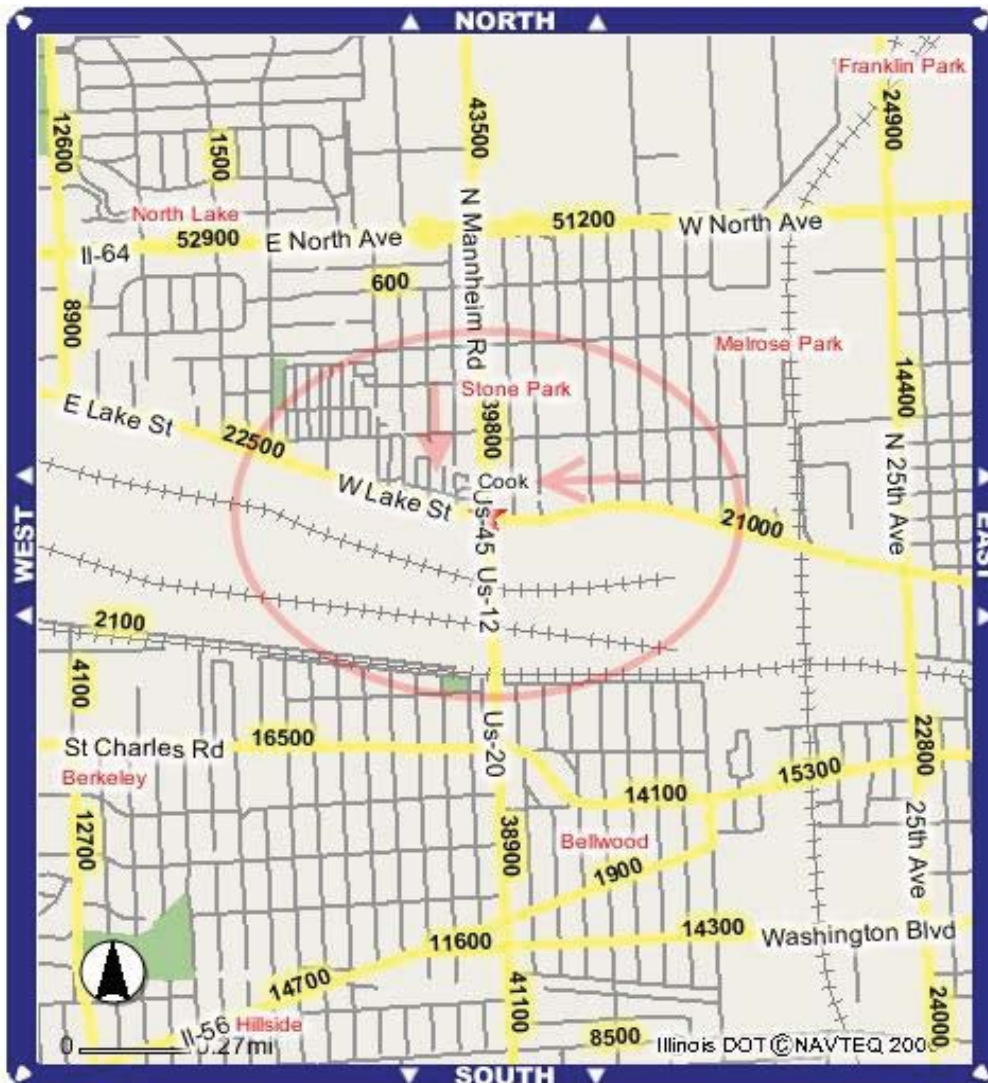
The traffic numbers below were obtained from the IDOT website per the RLR Guideline document published by IDOT. Only ADT values were available, peak numbers were not provided.

Mannheim Rd ADT

- North: 39,800
- South: 38,900

Lake St ADT

- East: 21,000
- West: 22,500



December 2010

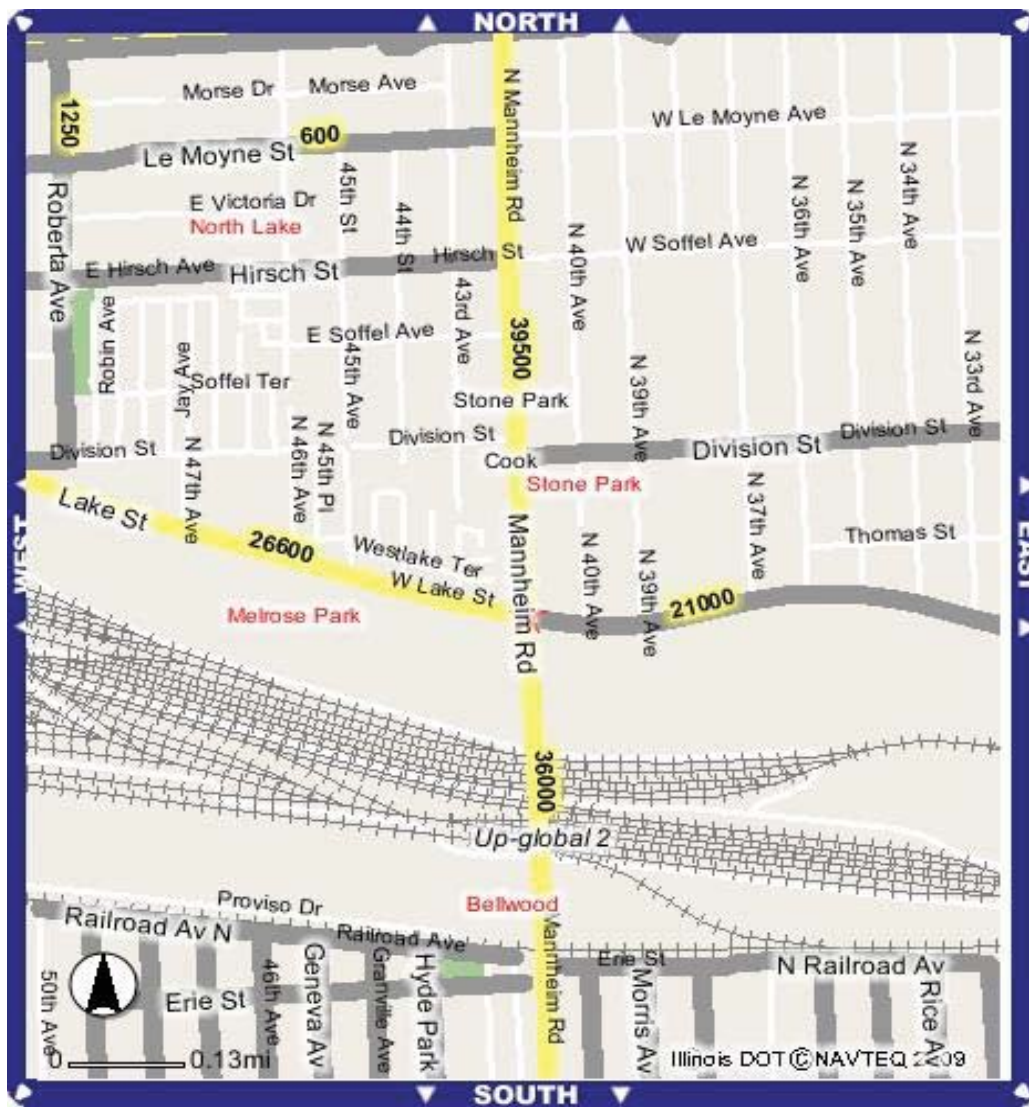
The traffic numbers below were obtained from the IDOT website per the RLR Guideline document published by IDOT. Only ADT values were available, peak numbers were not provided.

Mannheim Rd ADT

- North: 39,500
- South: 36,000

Lake St ADT

- East: 21,000
- West: 26,600



December 2013

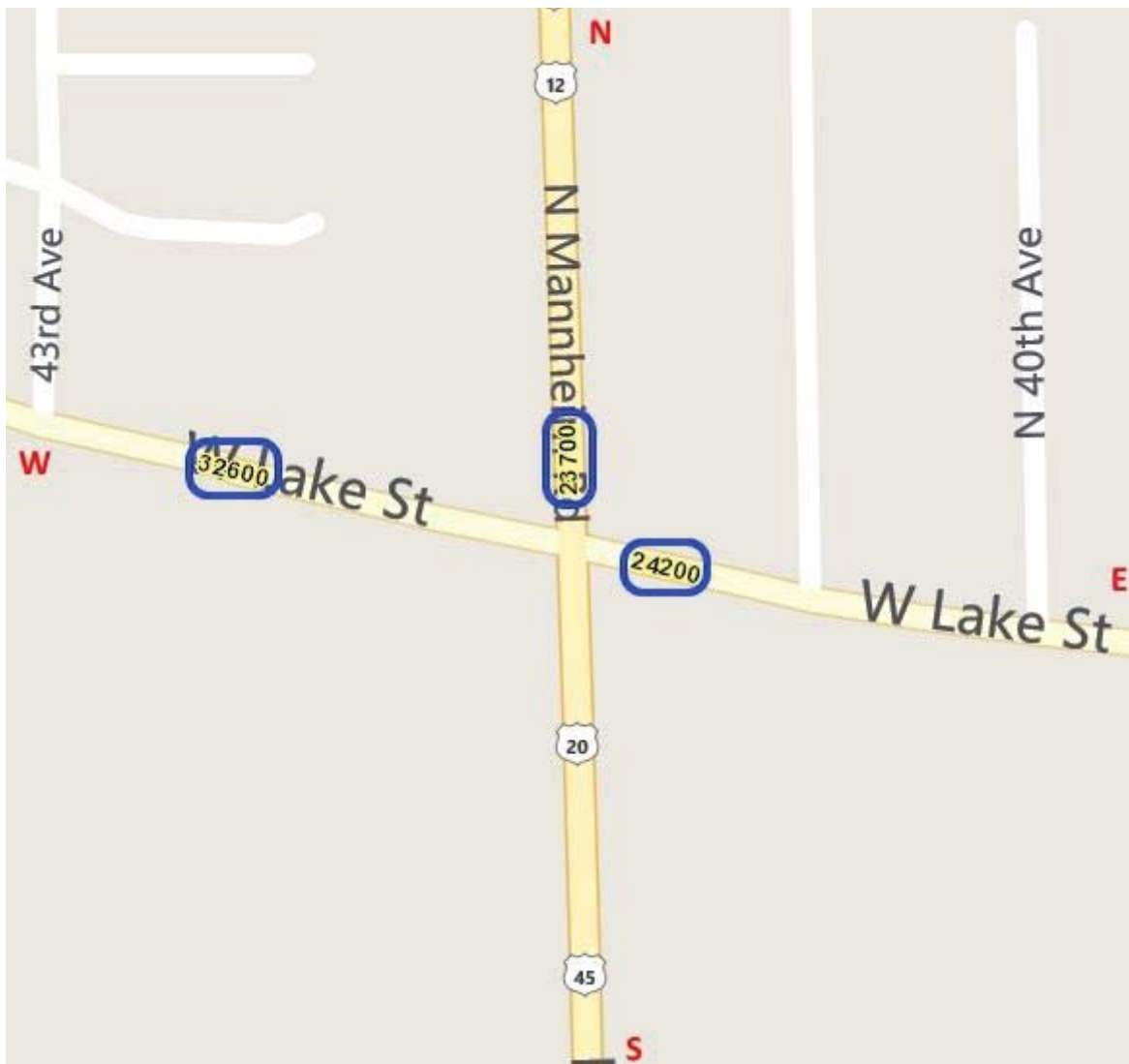
The traffic numbers below were obtained from the IDOT website per the RLR Guideline document published by IDOT. Only ADT values were available, peak numbers were not provided.

Mannheim Rd ADT

- North: 23,700
- South: 23,700

Lake St ADT

- East: 24,200
- West: 32,600



Summary

All processes are in compliance with the RLR regulations laid out by the Illinois Department of Transportation District 1 Bureau of Traffic Operations.

After analyzing all of the available data, we believe that the RLR cameras currently in operation at the intersection of Lake St and Mannheim Rd in the **Village of Stone Park** have made a significant impact on traffic safety. **Total** crashes have declined markedly since the installation of RLR cameras, and have remained steady and low. We fully expect this trend to continue as long as our RLR system is in place.

The decline in **Angle** crashes is especially important to the health and quality of life of the citizens of the **Village of Stone Park** and the surrounding area. Crashes that are most likely to result in bodily injury are those where one vehicle strikes one or more vehicles in motion at a 90 degree angle. A crash of this kind is commonly referred to as a "T-Bone" crash. The damage sustained by vehicles involved in these types of crashes is typically more severe than that sustained from **Rear End** crashes. Studies have shown that installing RLR cameras at problem intersections helps to lessen the chance of one of these crashes occurring. Zero **Angle** crashes were reported at the intersection of Lake St and Mannheim Rd in both 2012 and 2013.